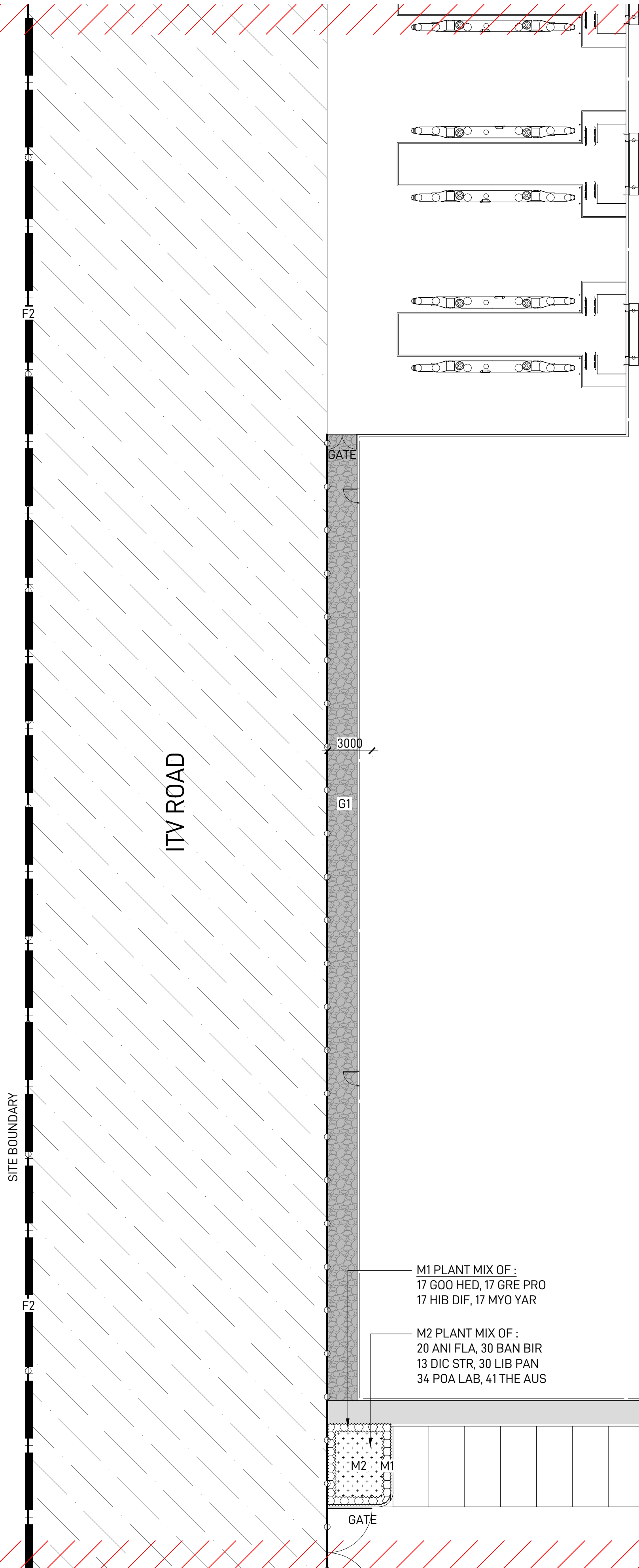
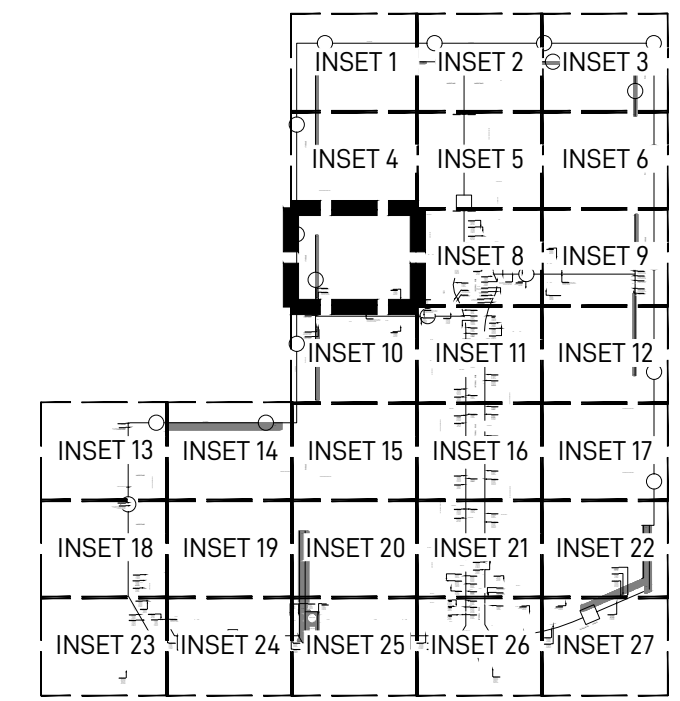


REFER TO LCC-604 FOR DETAILED LANDSCAPE PLAN - INSET 4

KEY PLAN - NOT TO SCALE



REFER TO LCC-610 FOR DETAILED LANDSCAPE PLAN - INSET 10

REFER TO LCC-608 FOR DETAILED LANDSCAPE PLAN - INSET 8

WAREHOUSE S5 (WEST 16)

- LEGEND**
- SITE BOUNDARY
 - 2100MM HIGH PALISADE METAL PICKET FENCE TO ARCHITECT'S DETAILS
 - 2400MM HIGH PVC COATED CHAINMESH FENCE TO ARCHITECT'S DETAILS
 - PEDESTRIAN FOOTPATH
 - ITV ROAD
 - PLANT MIX TYPE 1
BORDER GROUND COVER PLANTING
 - PLANT MIX TYPE 2
LOW MASS PLANTING
 - PLANT MIX TYPE 3
MIXED MASS PLANTING
 - PLANT MIX TYPE 4
CARPARK STRIP PLANTING
 - PLANT MIX TYPE 5
CARPARK BAY PLANTING

M1 PLANT MIX OF:
17 GOO HED, 17 GRE PRO
17 HIB DIF, 17 MYO YAR

M2 PLANT MIX OF:
20 ANI FLA, 30 BAN BIR
13 DIC STR, 30 LIB PAN
34 POA LAB, 41 THE AUS

4 PROPOSED
M5 PLANT MIX OF:
9 ANI FLA
24 DIA LIT
18 GRE PRO
6 LOM LON
18 MYO PAR

- NOTE:**
- REFER TO LANDSCAPE DETAILS 1 IN DRAWING LCC-901 FOR PLANTING ARRANGEMENTS FOR EACH PLANT MIX
 - REFER TO LANDSCAPE DETAILS IN DRAWING LCC-902 FOR GARDEN BED PLANTING DETAIL ON NATURAL GROUND
 - REFER TO PLANT SCHEDULE IN DRAWING LCC-002 FOR PLANT CODES, POT SIZE & TOTAL QUANTITY

LANDSCAPE ARCHITECT
GROUND INK
 LANDSCAPE ARCHITECTS
 SUITE 201, 75 ARCHER ST, CHATSWOOD NSW 2067 PH. (02) 9411 3279
 WWW.GROUNDINK.COM.AU ABN 55 163 025 456 ACN 163 025 456
 © GROUND INK PTY LTD THIS DESIGN AND DRAWING IS PROTECTED BY COPYRIGHT.

CLIENT
LOGOS
 1 MACQUARIE PLACE, SYDNEY NSW 2060
 PH (02) 8197 3900
 WWW.LOGOSPROPERTY.COM

ARCHITECT
watson young
 LEVEL 11/15 BLUE ST, NORTH SYDNEY NSW 2060
 PH (02) 8329 0730
 WWW.WATSONYOUNG.COM.AU

NOTE
 VERIFY ALL DIMENSIONS ON SITE BEFORE COMMENCING WORK. REPORT ALL DISCREPANCIES TO LANDSCAPE ARCHITECT PRIOR TO CONSTRUCTION. FIGURED DIMENSIONS TO BE TAKEN IN PREFERENCE TO SCALED DRAWINGS. ALL WORK IS TO CONFORM TO RELEVANT AUSTRALIAN STANDARDS AND OTHER CODES AS APPLICABLE. LOCATION OF UNDERGROUND SERVICES TO BE PROVEN ON SITE AND PROTECTED IF NECESSARY PRIOR TO CONSTRUCTION. DIAL BEFORE YOU DIG. PLANT SPECIES AND QUANTITIES SHOWN ARE INDICATIVE ONLY AND ARE SUBJECT TO CHANGE BASED ON FUTURE PROJECT REQUIREMENTS.

ISSUE	DATE	DESCRIPTION	DRAWN	CHECKED
A	29.08.23	DRAFT TENDER ISSUE	MK	RL
B	01.09.23	TENDER ISSUE	MK	RL
C	18.10.23	TENDER ISSUE	MK	RL

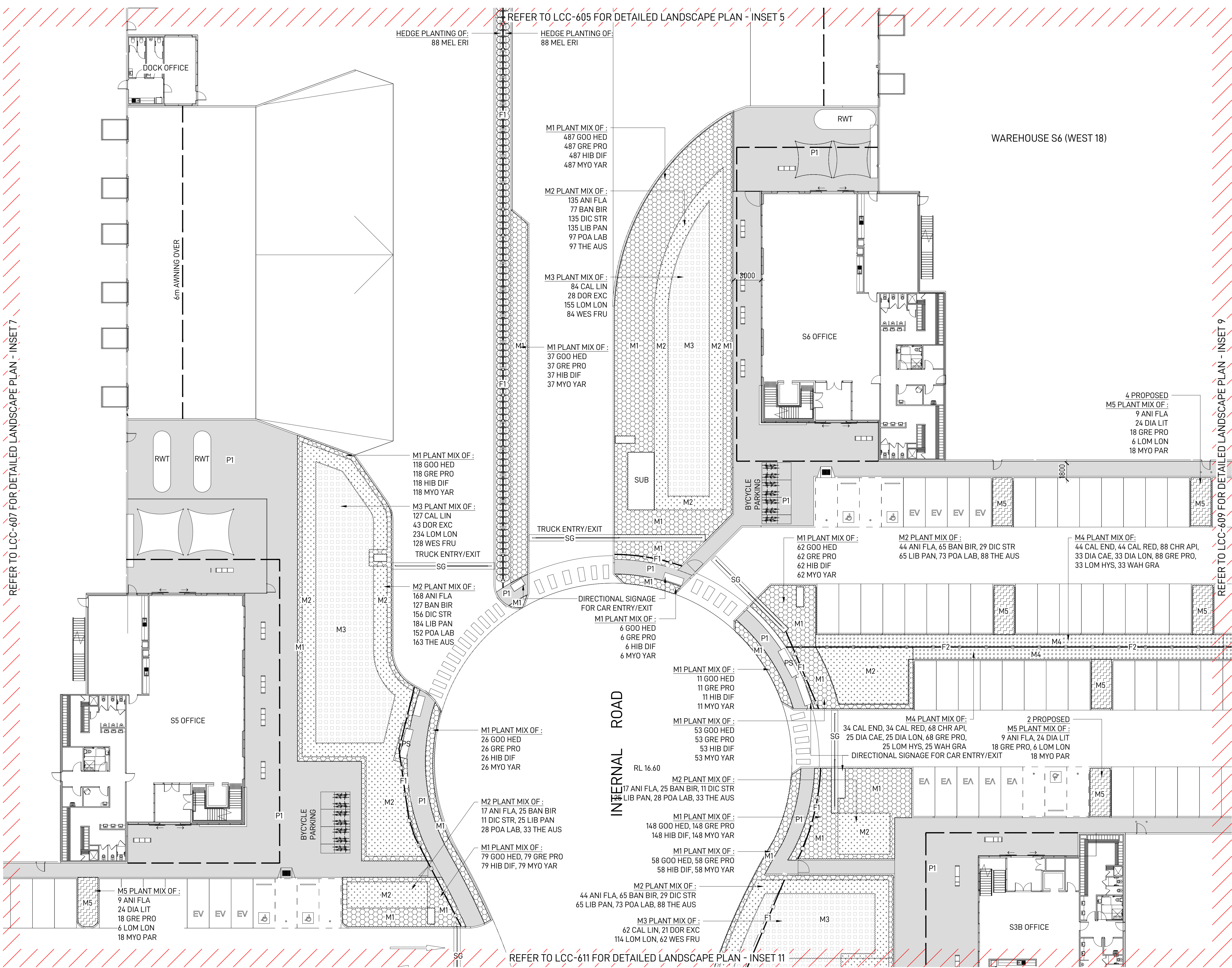
DRAWING TITLE
DETAILED LANDSCAPE PLAN - INSET 7

DATE	JOB NUMBER	DRAWN	CHECKED	DRAWING NUMBER
18-10-2023	20230629	MK	RL	LCC-607

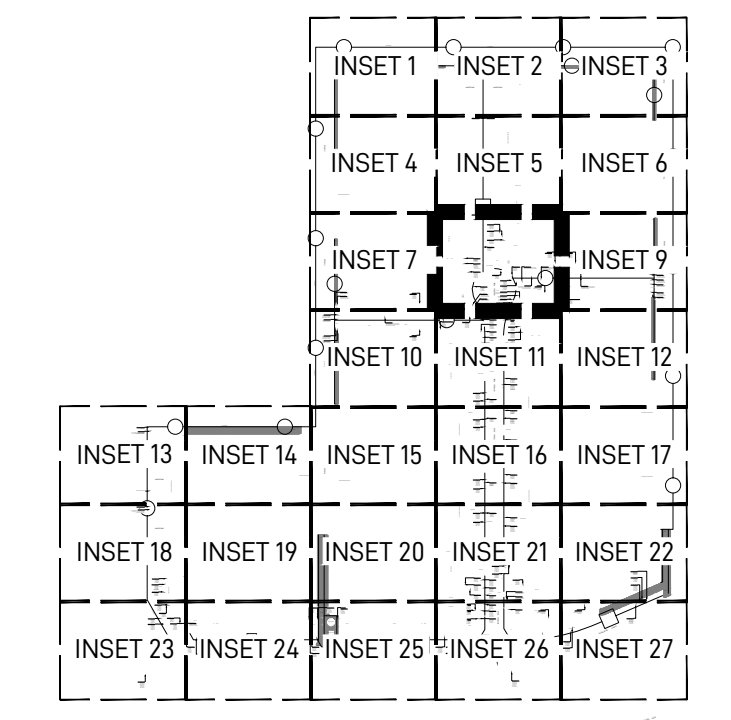
PROJECT
 MOOREBANK MPW SOUTH UDDR
 MOOREBANK INTERMODAL PRECINCT, NSW 2170

SCALE 1:200 @ A1
 0 1 2 3 4 5 6m

REV
 C



KEY PLAN - NOT TO SCALE



- LEGEND**
- SITE BOUNDARY
 - F1 2100MM HIGH PALISADE METAL PICKET FENCE TO ARCHITECT'S DETAILS
 - F2 2400MM HIGH PVC COATED CHAINMESH FENCE TO ARCHITECT'S DETAILS
 - P1 PEDESTRIAN FOOTPATH
 - ITV ROAD
 - M1 PLANT MIX TYPE 1 BORDER GROUND COVER PLANTING
 - M2 PLANT MIX TYPE 2 LOW MASS PLANTING
 - M3 PLANT MIX TYPE 3 MIXED MASS PLANTING
 - M4 PLANT MIX TYPE 4 CARPARK STRIP PLANTING
 - M5 PLANT MIX TYPE 5 CARPARK BAY PLANTING

NOTE:

- REFER TO LANDSCAPE DETAILS 1 IN DRAWING LCC-901 FOR PLANTING ARRANGEMENTS FOR EACH PLANT MIX
- REFER TO LANDSCAPE DETAILS IN DRAWING LCC-902 FOR GARDEN BED PLANTING DETAIL ON NATURAL GROUND
- REFER TO PLANT SCHEDULE IN DRAWING LCC-002 FOR PLANT CODES, POT SIZE & TOTAL QUANTITY

REFER TO LCC-607 FOR DETAILED LANDSCAPE PLAN - INSET 7

REFER TO LCC-609 FOR DETAILED LANDSCAPE PLAN - INSET 9

LANDSCAPE ARCHITECT
GROUND INK
 LANDSCAPE ARCHITECTS
 SUITE 201, 75 ARCHER ST, CHATSWOOD NSW 2067 PH. (02) 9411 3279
 WWW.GROUNDINK.COM.AU ABN 55 163 025 456 ACN 163 025 456
 © GROUND INK PTY LTD THIS DESIGN AND DRAWING IS PROTECTED BY COPYRIGHT.

CLIENT
LOGOS
 1 MACQUARIE PLACE, SYDNEY NSW 2000
 PH (02) 8197 3900
 WWW.LOGOSPROPERTY.COM

ARCHITECT
watson young
 LEVEL 11/15 BLUE ST, NORTH SYDNEY NSW 2060
 PH (02) 8329 0730
 WWW.WATSONYOUNG.COM.AU

NOTE
 VERIFY ALL DIMENSIONS ON SITE BEFORE COMMENCING WORK. REPORT ALL DISCREPANCIES TO LANDSCAPE ARCHITECT PRIOR TO CONSTRUCTION. FIGURED DIMENSIONS TO BE TAKEN IN PREFERENCE TO SCALED DRAWINGS. ALL WORK IS TO CONFORM TO RELEVANT AUSTRALIAN STANDARDS AND OTHER CODES AS APPLICABLE. LOCATION OF UNDERGROUND SERVICES TO BE PROVEN ON SITE AND PROTECTED IF NECESSARY PRIOR TO CONSTRUCTION. DIAL BEFORE YOU DIG. PLANT SPECIES AND QUANTITIES SHOWN ARE INDICATIVE ONLY AND ARE SUBJECT TO CHANGE BASED ON FUTURE PROJECT REQUIREMENTS.

ISSUE	DATE	DESCRIPTION	DRAWN	CHECKED
A	29.08.23	DRAFT TENDER ISSUE	MK	RL
B	01.09.23	TENDER ISSUE	MK	RL
C	18.10.23	TENDER ISSUE	MK	RL

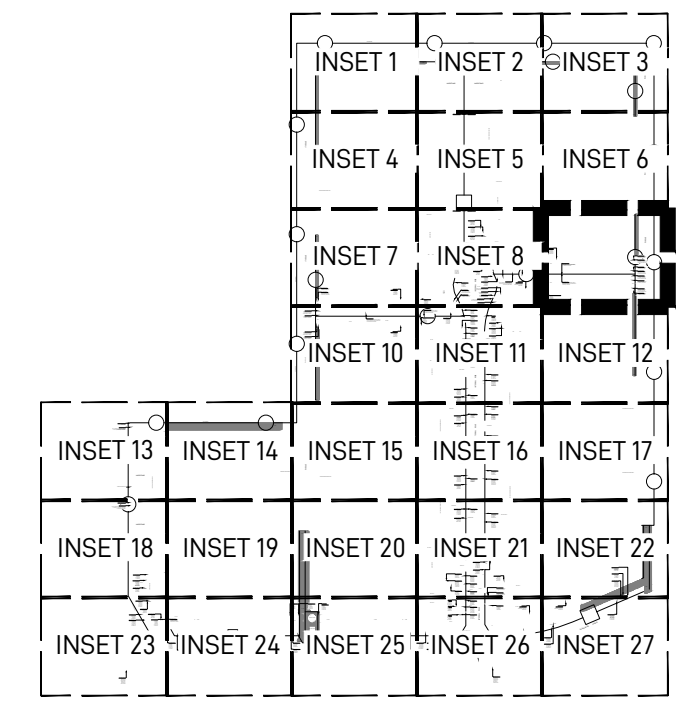
DRAWING TITLE
DETAILED LANDSCAPE PLAN - INSET 8

DATE	JOB NUMBER	DRAWN	CHECKED	DRAWING NUMBER
18-10-2023	20230629	MK	RL	LCC-608

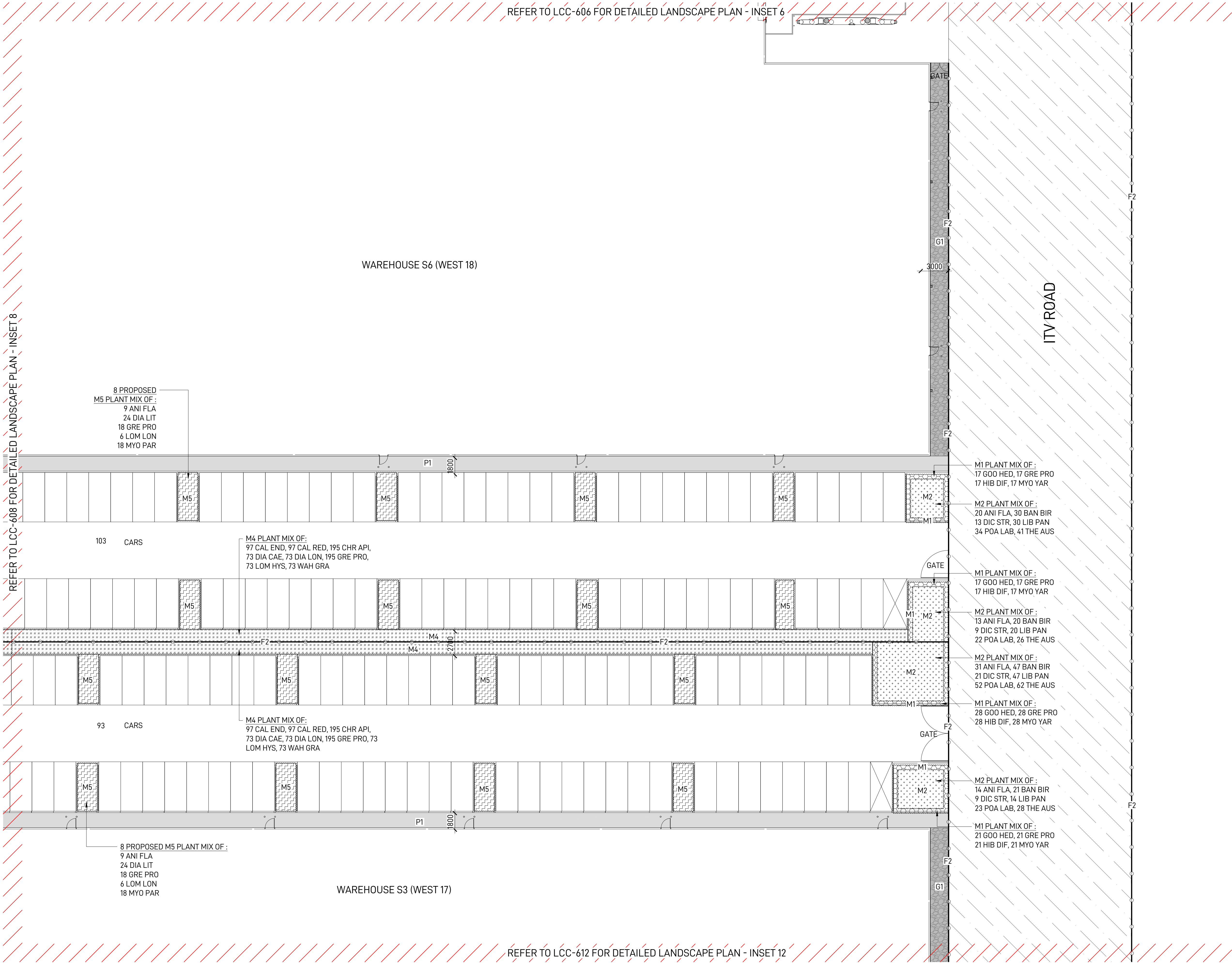
PROJECT
 MOOREBANK MPW SOUTH UDDR
 MOOREBANK INTERMODAL PRECINCT, NSW 2170

SCALE 1:200 @ A1
 0 1 2 3 4 5 6m

REV
 C



REFER TO LCC-608 FOR DETAILED LANDSCAPE PLAN - INSET 8



WAREHOUSE S6 (WEST 18)

WAREHOUSE S3 (WEST 17)

ITV ROAD

- LEGEND**
- SITE BOUNDARY
 - F1 2100MM HIGH PALISADE METAL PICKET FENCE TO ARCHITECT'S DETAILS
 - F2 2400MM HIGH PVC COATED CHAINMESH FENCE TO ARCHITECT'S DETAILS
 - P1 PEDESTRIAN FOOTPATH
 - ITV ROAD
 - M1 PLANT MIX TYPE 1 BORDER GROUND COVER PLANTING
 - M2 PLANT MIX TYPE 2 LOW MASS PLANTING
 - M3 PLANT MIX TYPE 3 MIXED MASS PLANTING
 - M4 PLANT MIX TYPE 4 CARPARK STRIP PLANTING
 - M5 PLANT MIX TYPE 5 CARPARK BAY PLANTING

- NOTE:**
- REFER TO LANDSCAPE DETAILS 1 IN DRAWING LCC-901 FOR PLANTING ARRANGEMENTS FOR EACH PLANT MIX
 - REFER TO LANDSCAPE DETAILS IN DRAWING LCC-902 FOR GARDEN BED PLANTING DETAIL ON NATURAL GROUND
 - REFER TO PLANT SCHEDULE IN DRAWING LCC-002 FOR PLANT CODES, POT SIZE & TOTAL QUANTITY

LANDSCAPE ARCHITECT
GROUND INK
 LANDSCAPE ARCHITECTS
 SUITE 201, 75 ARCHER ST, CHATSWOOD NSW 2067 PH. (02) 9411 3279
 WWW.GROUNDINK.COM.AU ABN 55 163 025 456 ACN 163 025 456
© GROUND INK PTY LTD THIS DESIGN AND DRAWING IS PROTECTED BY COPYRIGHT

CLIENT
LOGOS
 1 MACQUARIE PLACE, SYDNEY NSW 2000
 PH (02) 8197 3900
 WWW.LOGOSPROPERTY.COM

ARCHITECT
watson young
 LEVEL 11/15 BLUE ST, NORTH SYDNEY NSW 2060
 PH (02) 8329 0730
 WWW.WATSONYOUNG.COM.AU

NOTE
 VERIFY ALL DIMENSIONS ON SITE BEFORE COMMENCING WORK. REPORT ALL DISCREPANCIES TO LANDSCAPE ARCHITECT PRIOR TO CONSTRUCTION. FIGURED DIMENSIONS TO BE TAKEN IN PREFERENCE TO SCALED DRAWINGS. ALL WORK IS TO CONFORM TO RELEVANT AUSTRALIAN STANDARDS AND OTHER CODES AS APPLICABLE. LOCATION OF UNDERGROUND SERVICES TO BE PROVEN ON SITE AND PROTECTED IF NECESSARY PRIOR TO CONSTRUCTION. DIAL BEFORE YOU DIG. PLANT SPECIES AND QUANTITIES SHOWN ARE INDICATIVE ONLY AND ARE SUBJECT TO CHANGE BASED ON FUTURE PROJECT REQUIREMENTS.

ISSUE	DATE	DESCRIPTION	DRAWN	CHECKED
A	29.08.23	DRAFT TENDER ISSUE	MK	RL
B	01.09.23	TENDER ISSUE	MK	RL
C	18.10.23	TENDER ISSUE	MK	RL

DRAWING TITLE
DETAILED LANDSCAPE PLAN - INSET 9

DATE	JOB NUMBER	DRAWN	CHECKED	DRAWING NUMBER
18-10-2023	20230629	MK	RL	LCC-609

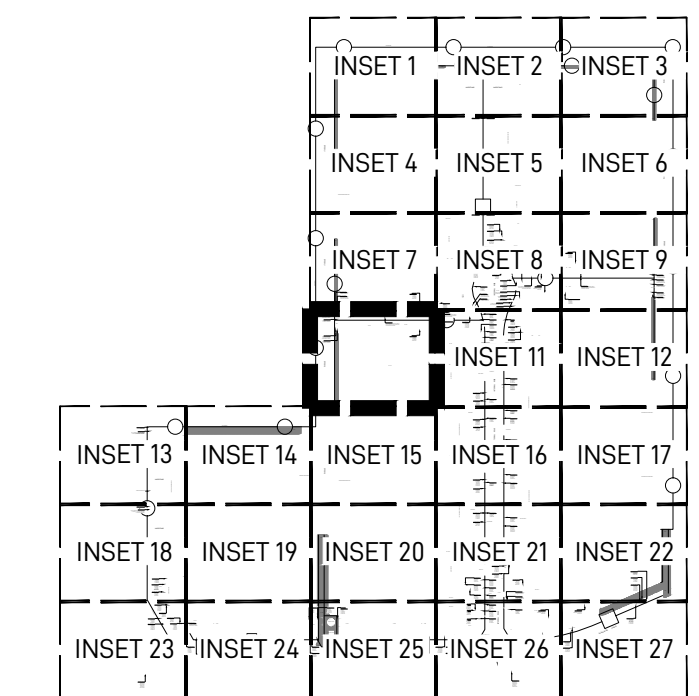
PROJECT
 MOOREBANK MPW SOUTH UDDR
 MOOREBANK INTERMODAL PRECINCT, NSW 2170

SCALE 1:200 @ A1
 0 1 2 3 4 5 6m

REV
 C

REFER TO LCC-607 FOR DETAILED LANDSCAPE PLAN - INSET 7

KEY PLAN - NOT TO SCALE



M2 PLANT MIX OF:
20 ANI FLA, 30 BAN BIR
13 DIC STR, 30 LIB PAN
34 POA LAB, 41 THE AUS

M1 PLANT MIX OF:
17 GOO HED, 17 GRE PRO
17 HIB DIF, 17 MYO YAR

M2 PLANT MIX OF:
20 ANI FLA, 30 BAN BIR
13 DIC STR, 30 LIB PAN
34 POA LAB, 41 THE AUS

M1 PLANT MIX OF:
17 GOO HED, 17 GRE PRO
17 HIB DIF, 17 MYO YAR

M4 PLANT MIX OF:
198 CAL END, 198 CAL RED, 397 CHR API,
149 DIA CAE, 149 DIA LON, 397 GRE PRO,
149 LOM HYS, 149 WAH GRA

8 PROPOSED
M5 PLANT MIX OF:
9 ANI FLA
24 DIA LIT
18 GRE PRO
6 LOM LON
18 MYO PAR

RL 16.60

P1

1800

WAREHOUSE S2 (WEST 15)
FFL 17.00

ITV ROAD

SITE BOUNDARY

G1
3000

GATE

GATE

REFER TO LCC-611 FOR DETAILED LANDSCAPE PLAN - INSET 11

LEGEND

- SITE BOUNDARY
- 2100MM HIGH PALISADE METAL PICKET FENCE TO ARCHITECT'S DETAILS
- 2400MM HIGH PVC COATED CHAINMESH FENCE TO ARCHITECT'S DETAILS
- P1 PEDESTRIAN FOOTPATH
- ITV ROAD
- PLANT MIX TYPE 1 BORDER GROUND COVER PLANTING
- PLANT MIX TYPE 2 LOW MASS PLANTING
- PLANT MIX TYPE 3 MIXED MASS PLANTING
- PLANT MIX TYPE 4 CARPARK STRIP PLANTING
- PLANT MIX TYPE 5 CARPARK BAY PLANTING

NOTE:

- REFER TO LANDSCAPE DETAILS 1 IN DRAWING LCC-901 FOR PLANTING ARRANGEMENTS FOR EACH PLANT MIX
- REFER TO LANDSCAPE DETAILS IN DRAWING LCC-902 FOR GARDEN BED PLANTING DETAIL ON NATURAL GROUND
- REFER TO PLANT SCHEDULE IN DRAWING LCC-002 FOR PLANT CODES, POT SIZE & TOTAL QUANTITY

REFER TO LCC-615 FOR DETAILED LANDSCAPE PLAN - INSET 15

LANDSCAPE ARCHITECT
GROUND INK
LANDSCAPE ARCHITECTS
SUITE 201, 75 ARCHER ST, CHATSWOOD NSW 2067 PH. (02) 9411 3279
WWW.GROUNDINK.COM.AU ABN 55 163 025 456 ACN 163 025 456
© GROUND INK PTY LTD THIS DESIGN AND DRAWING IS PROTECTED BY COPYRIGHT.

CLIENT
LOGOS
1 MACQUARIE PLACE, SYDNEY NSW 2060
PH (02) 8197 3900
WWW.LOGOSPROPERTY.COM

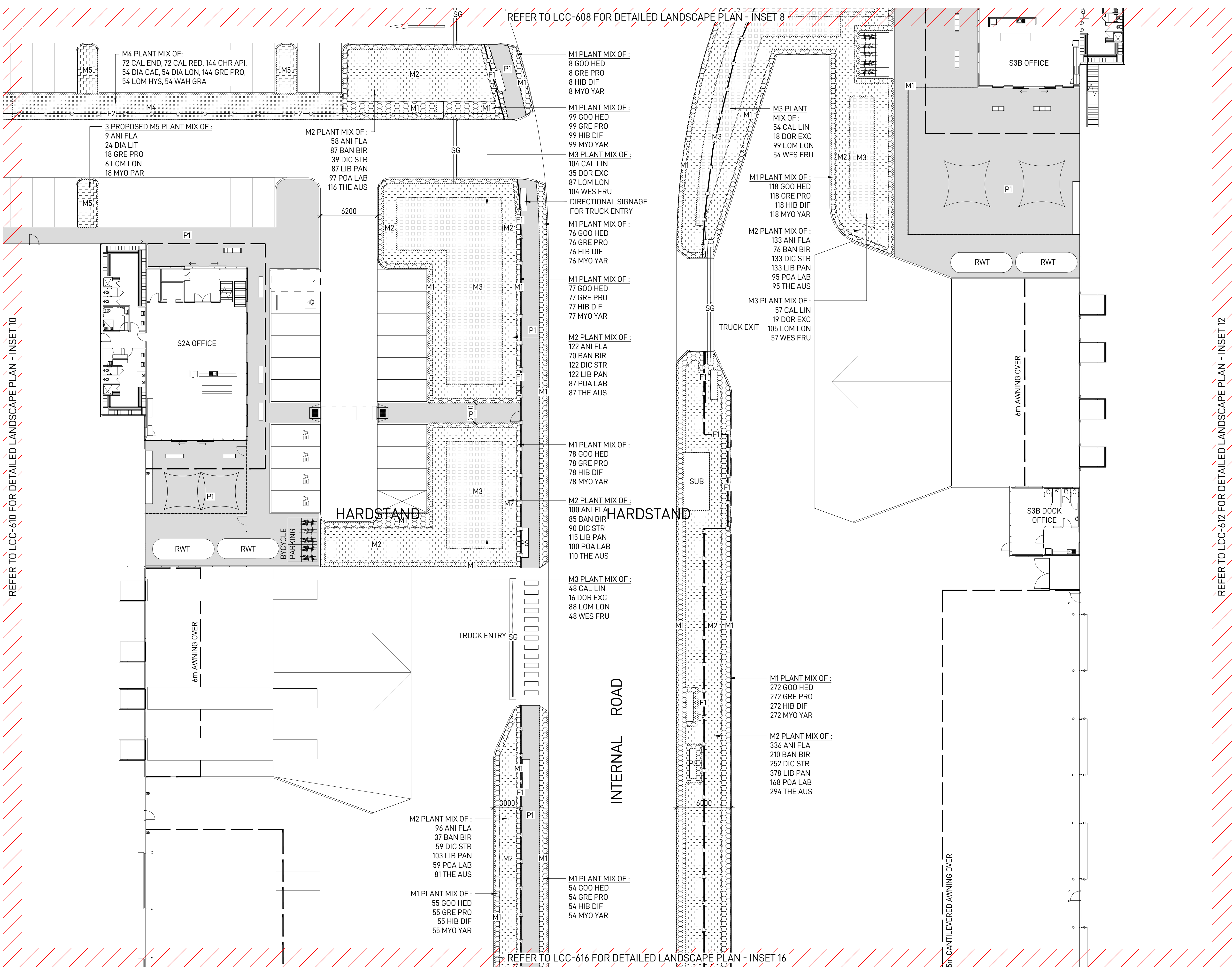
ARCHITECT
watson young
LEVEL 11/15 BLUE ST, NORTH SYDNEY NSW 2060
PH (02) 8329 0730
WWW.WATSONYOUNG.COM.AU

NOTE
VERIFY ALL DIMENSIONS ON SITE BEFORE COMMENCING WORK. REPORT ALL DISCREPANCIES TO LANDSCAPE ARCHITECT PRIOR TO CONSTRUCTION. FIGURED DIMENSIONS TO BE TAKEN IN PREFERENCE TO SCALED DRAWINGS. ALL WORK IS TO CONFORM TO RELEVANT AUSTRALIAN STANDARDS AND OTHER CODES AS APPLICABLE. LOCATION OF UNDERGROUND SERVICES TO BE PROVEN ON SITE AND PROTECTED IF NECESSARY PRIOR TO CONSTRUCTION. DIAL BEFORE YOU DIG. PLANT SPECIES AND QUANTITIES SHOWN ARE INDICATIVE ONLY AND ARE SUBJECT TO CHANGE BASED ON FUTURE PROJECT REQUIREMENTS.

ISSUE	DATE	DESCRIPTION	DRAWN	CHECKED
A	29.08.23	DRAFT TENDER ISSUE	MK	RL
B	01.09.23	TENDER ISSUE	MK	RL
C	18.10.23	TENDER ISSUE	MK	RL

DRAWING TITLE
DETAILED LANDSCAPE PLAN - INSET 10

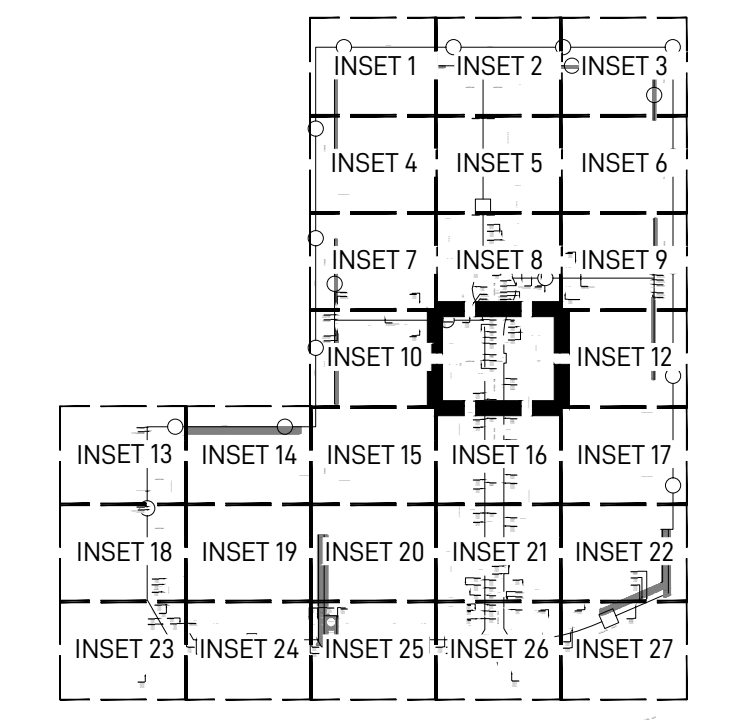
DATE 18-10-2023 JOB NUMBER 20230629 DRAWN MK CHECKED RL DRAWING NUMBER LCC-610
PROJECT MOOREBANK MPW SOUTH UDDR MOOREBANK INTERMODAL PRECINCT, NSW 2170
SCALE 1:200 @ A1
0 1 2 3 4 5 6m
REV C



REFER TO LCC-608 FOR DETAILED LANDSCAPE PLAN - INSET 8

REFER TO LCC-616 FOR DETAILED LANDSCAPE PLAN - INSET 16

KEY PLAN - NOT TO SCALE



- LEGEND**
- SITE BOUNDARY
 - 2100MM HIGH PALISADE METAL PICKET FENCE TO ARCHITECT'S DETAILS
 - 2400MM HIGH PVC COATED CHAINMESH FENCE TO ARCHITECT'S DETAILS
 - P1 PEDESTRIAN FOOTPATH
 - ITV ROAD
 - PLANT MIX TYPE 1 BORDER GROUND COVER PLANTING
 - PLANT MIX TYPE 2 LOW MASS PLANTING
 - PLANT MIX TYPE 3 MIXED MASS PLANTING
 - PLANT MIX TYPE 4 CARPARK STRIP PLANTING
 - PLANT MIX TYPE 5 CARPARK BAY PLANTING

- NOTE:**
- REFER TO LANDSCAPE DETAILS 1 IN DRAWING LCC-901 FOR PLANTING ARRANGEMENTS FOR EACH PLANT MIX
 - REFER TO LANDSCAPE DETAILS IN DRAWING LCC-902 FOR GARDEN BED PLANTING DETAIL ON NATURAL GROUND
 - REFER TO PLANT SCHEDULE IN DRAWING LCC-002 FOR PLANT CODES, POT SIZE & TOTAL QUANTITY

REFER TO LCC-610 FOR DETAILED LANDSCAPE PLAN - INSET 10

REFER TO LCC-612 FOR DETAILED LANDSCAPE PLAN - INSET 12

<p>LANDSCAPE ARCHITECT</p> <p>GROUND INK</p> <p>LANDSCAPE ARCHITECTS</p> <p>SUITE 201, 75 ARCHER ST, CHATSWOOD NSW 2067 PH. (02) 9411 3279 WWW.GROUNDINK.COM.AU ABN 55 163 025 456 ACN 163 025 456 © GROUND INK PTY LTD THIS DESIGN AND DRAWING IS PROTECTED BY COPYRIGHT.</p>	<p>CLIENT</p> <p>LOGOS</p> <p>1 MACQUARIE PLACE, SYDNEY NSW 2000 PH (02) 8197 3900 WWW.LOGOSPROPERTY.COM</p>	<p>ARCHITECT</p> <p>watson young</p> <p>LEVEL 11/15 BLUE ST, NORTH SYDNEY NSW 2060 PH (02) 8329 0730 WWW.WATSONYOUNG.COM.AU</p>
---	---	--

NOTE

VERIFY ALL DIMENSIONS ON SITE BEFORE COMMENCING WORK. REPORT ALL DISCREPANCIES TO LANDSCAPE ARCHITECT PRIOR TO CONSTRUCTION. FIGURED DIMENSIONS TO BE TAKEN IN PREFERENCE TO SCALED DRAWINGS. ALL WORK IS TO CONFORM TO RELEVANT AUSTRALIAN STANDARDS AND OTHER CODES AS APPLICABLE. LOCATION OF UNDERGROUND SERVICES TO BE PROVEN ON SITE AND PROTECTED IF NECESSARY PRIOR TO CONSTRUCTION. DIAL BEFORE YOU DIG. PLANT SPECIES AND QUANTITIES SHOWN ARE INDICATIVE ONLY AND ARE SUBJECT TO CHANGE BASED ON FUTURE PROJECT REQUIREMENTS.

ISSUE	DATE	DESCRIPTION	DRAWN	CHECKED
A	29.08.23	DRAFT TENDER ISSUE	MK	RL
B	01.09.23	TENDER ISSUE	MK	RL
C	18.10.23	TENDER ISSUE	MK	RL

DRAWING TITLE

DETAILED LANDSCAPE PLAN - INSET 11

DATE	JOB NUMBER	DRAWN	CHECKED	DRAWING NUMBER
18-10-2023	20230629	MK	RL	LCC-611

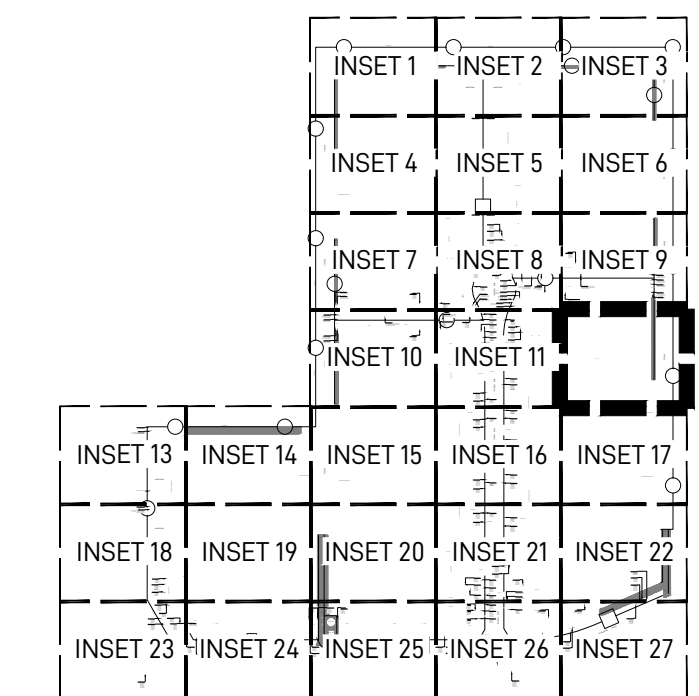
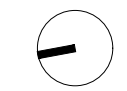
PROJECT

MOOREBANK MPW SOUTH UDDR
MOOREBANK INTERMODAL PRECINCT, NSW 2170

SCALE 1:200 @ A1

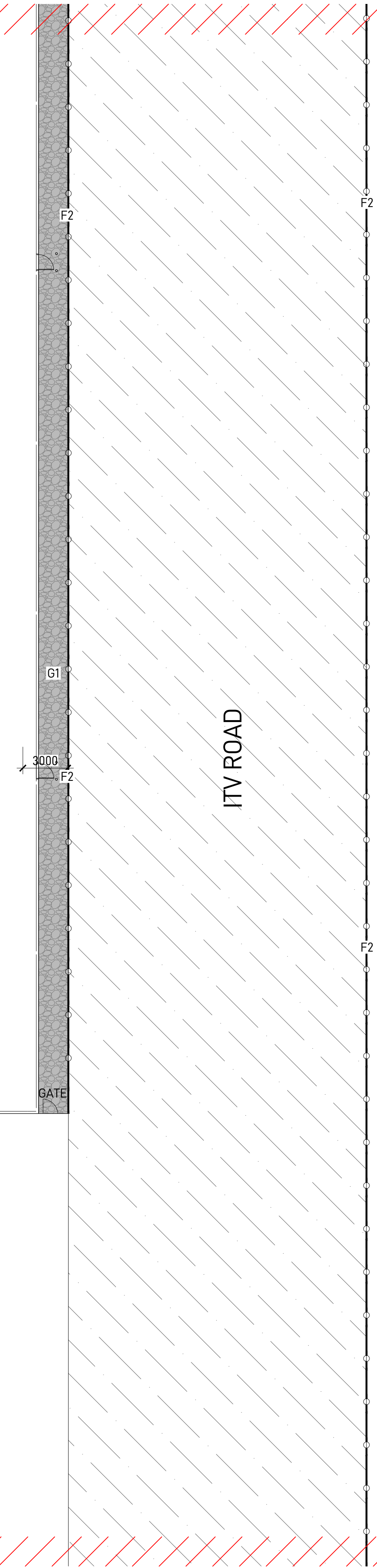
0 1 2 3 4 5 6m

REV C



REFER TO LCC-611 FOR DETAILED LANDSCAPE PLAN - INSET 11

WAREHOUSE S3 (WEST 17)
FFL 17.00



LEGEND

- SITE BOUNDARY
- F1 2100MM HIGH PALISADE METAL PICKET FENCE TO ARCHITECT'S DETAILS
- F2 2400MM HIGH PVC COATED CHAINMESH FENCE TO ARCHITECT'S DETAILS
- P1 PEDESTRIAN FOOTPATH
- ITV ROAD
- M1 PLANT MIX TYPE 1 BORDER GROUND COVER PLANTING
- M2 PLANT MIX TYPE 2 LOW MASS PLANTING
- M3 PLANT MIX TYPE 3 MIXED MASS PLANTING
- M4 PLANT MIX TYPE 4 CARPARK STRIP PLANTING
- M5 PLANT MIX TYPE 5 CARPARK BAY PLANTING

NOTE:

- REFER TO LANDSCAPE DETAILS 1 IN DRAWING LCC-901 FOR PLANTING ARRANGEMENTS FOR EACH PLANT MIX
- REFER TO LANDSCAPE DETAILS IN DRAWING LCC-902 FOR GARDEN BED PLANTING DETAIL ON NATURAL GROUND
- REFER TO PLANT SCHEDULE IN DRAWING LCC-002 FOR PLANT CODES, POT SIZE & TOTAL QUANTITY

LANDSCAPE ARCHITECT
GROUND INK
LANDSCAPE ARCHITECTS
SUITE 201, 75 ARCHER ST, CHATSWOOD NSW 2067 PH. (02) 9411 3279
WWW.GROUNDINK.COM.AU ABN 55 163 025 456 ACN 163 025 456
© GROUND INK PTY LTD THIS DESIGN AND DRAWING IS PROTECTED BY COPYRIGHT.

CLIENT
LOGOS
1 MACQUARIE PLACE, SYDNEY NSW 2000
PH (02) 8197 3900
WWW.LOGOSPROPERTY.COM

ARCHITECT
watson young
LEVEL 11/15 BLUE ST, NORTH SYDNEY NSW 2060
PH (02) 8329 0730
WWW.WATSONYOUNG.COM.AU

NOTE
VERIFY ALL DIMENSIONS ON SITE BEFORE COMMENCING WORK. REPORT ALL DISCREPANCIES TO LANDSCAPE ARCHITECT PRIOR TO CONSTRUCTION. FIGURED DIMENSIONS TO BE TAKEN IN PREFERENCE TO SCALED DRAWINGS. ALL WORK IS TO CONFORM TO RELEVANT AUSTRALIAN STANDARDS AND OTHER CODES AS APPLICABLE. LOCATION OF UNDERGROUND SERVICES TO BE PROVEN ON SITE AND PROTECTED IF NECESSARY PRIOR TO CONSTRUCTION. DIAL BEFORE YOU DIG. PLANT SPECIES AND QUANTITIES SHOWN ARE INDICATIVE ONLY AND ARE SUBJECT TO CHANGE BASED ON FUTURE PROJECT REQUIREMENTS.

ISSUE	DATE	DESCRIPTION	DRAWN	CHECKED
A	29.08.23	DRAFT TENDER ISSUE	MK	RL
B	01.09.23	TENDER ISSUE	MK	RL
C	18.10.23	TENDER ISSUE	MK	RL

ISSUE	DATE	DESCRIPTION	DRAWN	CHECKED

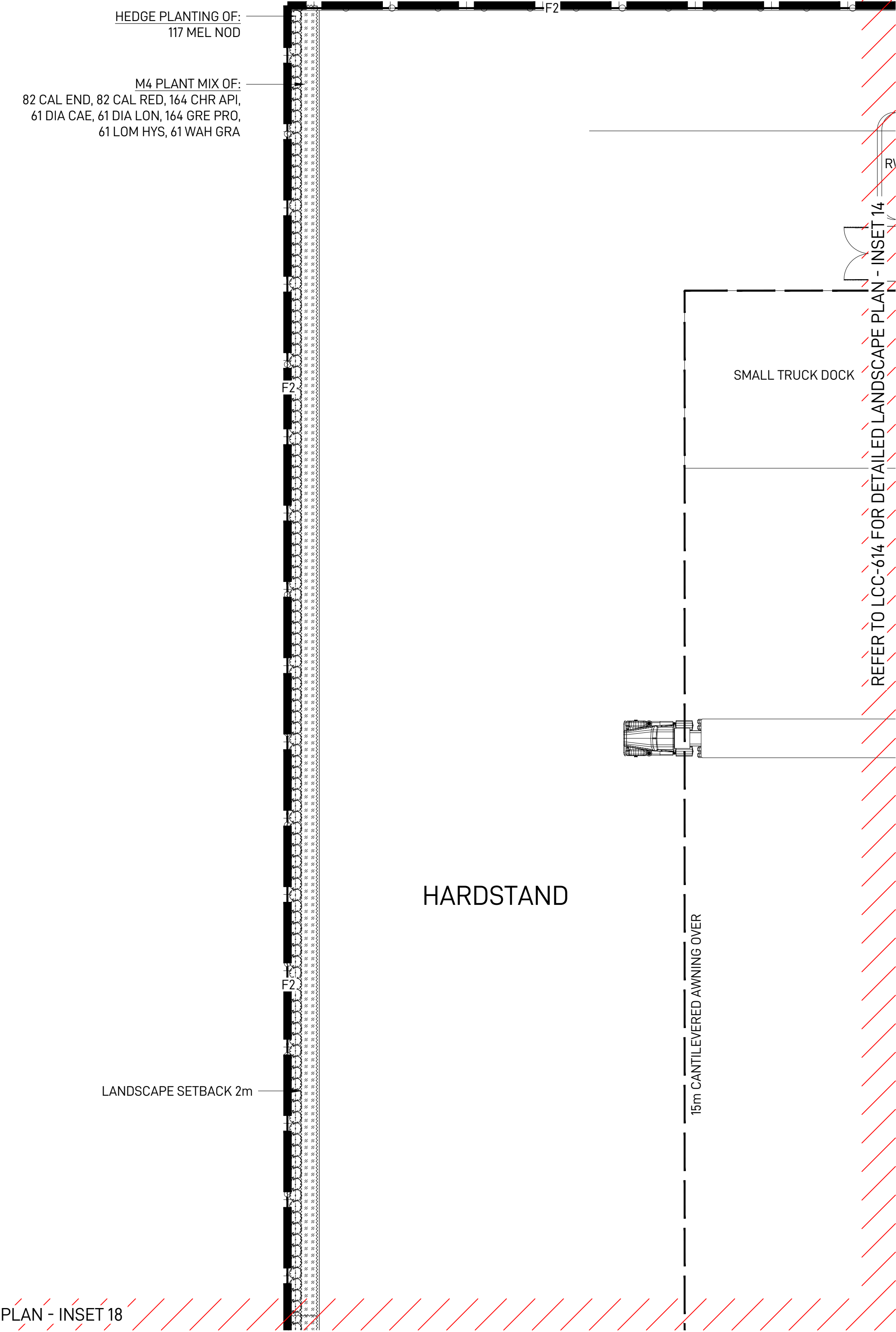
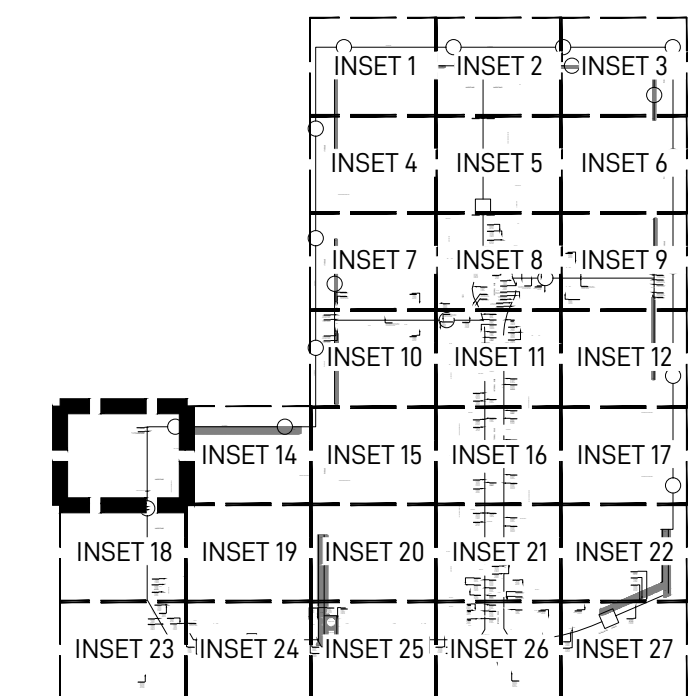
DRAWING TITLE
DETAILED LANDSCAPE PLAN - INSET 12

DATE	JOB NUMBER	DRAWN	CHECKED	DRAWING NUMBER
18-10-2023	20230629	MK	RL	LCC-612

PROJECT
MOOREBANK MPW SOUTH UDDR
MOOREBANK INTERMODAL PRECINCT, NSW 2170

SCALE 1:200 @ A1
0 1 2 3 4 5 6m

REV
C



LEGEND

	SITE BOUNDARY
	2100MM HIGH PALISADE METAL PICKET FENCE TO ARCHITECT'S DETAILS
	2400MM HIGH PVC COATED CHAINMESH FENCE TO ARCHITECT'S DETAILS
	PEDESTRIAN FOOTPATH
	ITV ROAD
	PLANT MIX TYPE 1 BORDER GROUND COVER PLANTING
	PLANT MIX TYPE 2 LOW MASS PLANTING
	PLANT MIX TYPE 3 MIXED MASS PLANTING
	PLANT MIX TYPE 4 CARPARK STRIP PLANTING
	PLANT MIX TYPE 5 CARPARK BAY PLANTING

- NOTE:**
- REFER TO LANDSCAPE DETAILS 1 IN DRAWING LCC-901 FOR PLANTING ARRANGEMENTS FOR EACH PLANT MIX
 - REFER TO LANDSCAPE DETAILS IN DRAWING LCC-902 FOR GARDEN BED PLANTING DETAIL ON NATURAL GROUND
 - REFER TO PLANT SCHEDULE IN DRAWING LCC-002 FOR PLANT CODES, POT SIZE & TOTAL QUANTITY

REFER TO LCC-618 FOR DETAILED LANDSCAPE PLAN - INSET 18

LANDSCAPE ARCHITECT

GROUND INK
LANDSCAPE ARCHITECTS

SUITE 201, 75 ARCHER ST, CHATSWOOD NSW 2067 PH. (02) 9411 3279
WWW.GROUNDINK.COM.AU ABN 55 163 025 456 ACN 163 025 456
© GROUND INK PTY LTD THIS DESIGN AND DRAWING IS PROTECTED BY COPYRIGHT.

CLIENT

LOGOS

1 MACQUARIE PLACE, SYDNEY NSW 2000
PH (02) 8197 3900
WWW.LOGOSPROPERTY.COM

ARCHITECT

watson young

LEVEL 11/15 BLUE ST, NORTH SYDNEY NSW 2060
PH (02) 8329 0730
WWW.WATSONYOUNG.COM.AU

NOTE

VERIFY ALL DIMENSIONS ON SITE BEFORE COMMENCING WORK. REPORT ALL DISCREPANCIES TO LANDSCAPE ARCHITECT PRIOR TO CONSTRUCTION. FIGURED DIMENSIONS TO BE TAKEN IN PREFERENCE TO SCALED DRAWINGS. ALL WORK IS TO CONFORM TO RELEVANT AUSTRALIAN STANDARDS AND OTHER CODES AS APPLICABLE. LOCATION OF UNDERGROUND SERVICES TO BE PROVEN ON SITE AND PROTECTED IF NECESSARY PRIOR TO CONSTRUCTION. DIAL BEFORE YOU DIG. PLANT SPECIES AND QUANTITIES SHOWN ARE INDICATIVE ONLY AND ARE SUBJECT TO CHANGE BASED ON FUTURE PROJECT REQUIREMENTS.

ISSUE	DATE	DESCRIPTION	DRAWN	CHECKED
A	29.08.23	DRAFT TENDER ISSUE	MK	RL
B	01.09.23	TENDER ISSUE	MK	RL
C	18.10.23	TENDER ISSUE	MK	RL

ISSUE	DATE	DESCRIPTION	DRAWN	CHECKED

DRAWING TITLE

DETAILED LANDSCAPE PLAN - INSET 13

DATE	JOB NUMBER	DRAWN	CHECKED	DRAWING NUMBER
18-10-2023	20230629	MK	RL	LCC-613


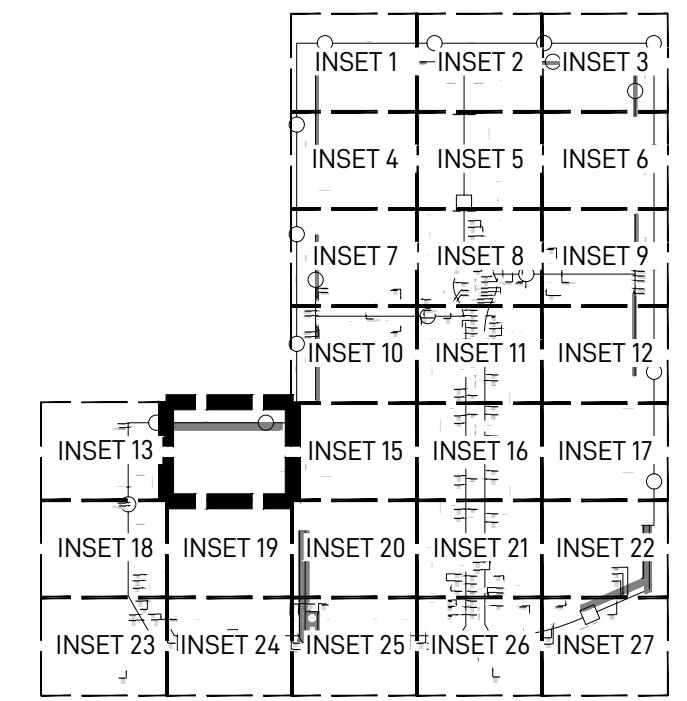
PROJECT

MOOREBANK MPW SOUTH UDDR
MOOREBANK INTERMODAL PRECINCT, NSW 2170

SCALE 1:200 @ A1

0 1 2 3 4 5 6m

REV C



LEGEND

- SITE BOUNDARY
- F1 2100MM HIGH PALISADE METAL PICKET FENCE TO ARCHITECT'S DETAILS
- F2 2400MM HIGH PVC COATED CHAINMESH FENCE TO ARCHITECT'S DETAILS
- P1 PEDESTRIAN FOOTPATH
- ITV ROAD
- M1 PLANT MIX TYPE 1 BORDER GROUND COVER PLANTING
- M2 PLANT MIX TYPE 2 LOW MASS PLANTING
- M3 PLANT MIX TYPE 3 MIXED MASS PLANTING
- M4 PLANT MIX TYPE 4 CARPARK STRIP PLANTING
- M5 PLANT MIX TYPE 5 CARPARK BAY PLANTING

- NOTE:
- REFER TO LANDSCAPE DETAILS 1 IN DRAWING LCC-901 FOR PLANTING ARRANGEMENTS FOR EACH PLANT MIX
 - REFER TO LANDSCAPE DETAILS IN DRAWING LCC-902 FOR GARDEN BED PLANTING DETAIL ON NATURAL GROUND
 - REFER TO PLANT SCHEDULE IN DRAWING LCC-002 FOR PLANT CODES, POT SIZE & TOTAL QUANTITY

REFER TO LCC-613 FOR DETAILED LANDSCAPE PLAN - INSET 13

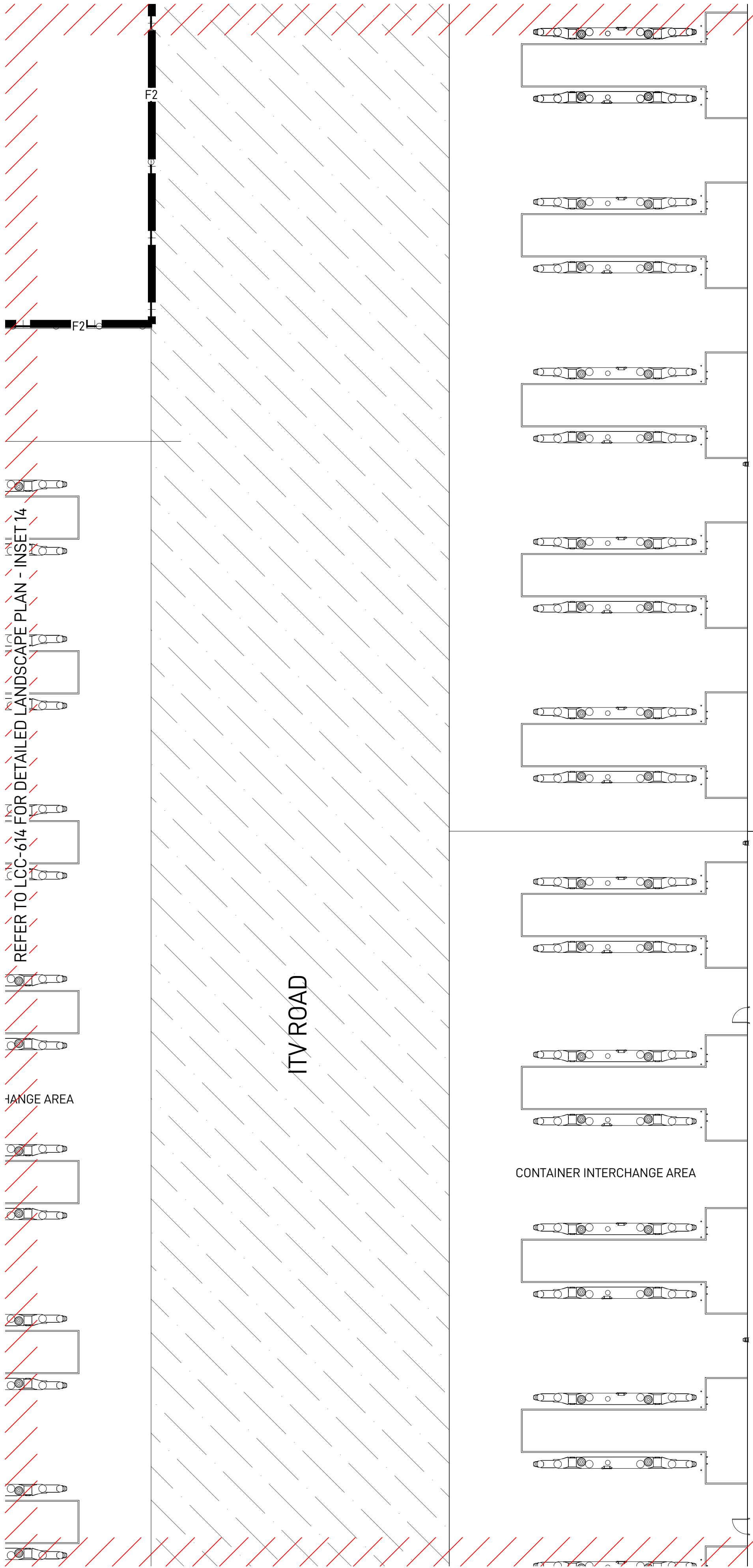
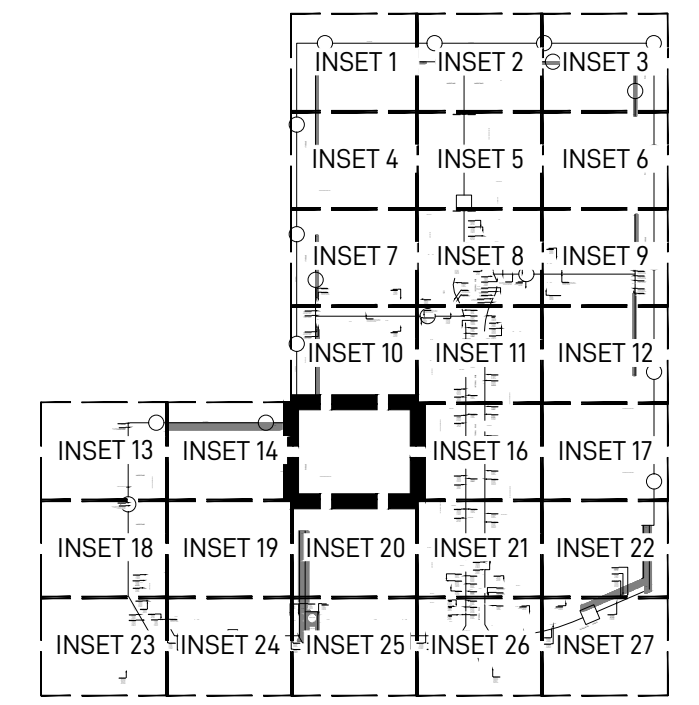
REFER TO LCC-615 FOR DETAILED LANDSCAPE PLAN - INSET 15

REFER TO LCC-619 FOR DETAILED LANDSCAPE PLAN - INSET 19

<p>LANDSCAPE ARCHITECT</p> <p>GROUND INK LANDSCAPE ARCHITECTS</p> <p><small>SUITE 201, 75 ARCHER ST, CHATSWOOD NSW 2067 PH. (02) 9411 3279 WWW.GROUNDINK.COM.AU ABN 55 163 025 456 ACN 163 025 456 © GROUND INK PTY LTD THIS DESIGN AND DRAWING IS PROTECTED BY COPYRIGHT.</small></p>	<p>CLIENT</p> <p>LOGOS</p> <p><small>1 MACQUARIE PLACE, SYDNEY NSW 2000 PH (02) 8197 3900 WWW.LOGOSPROPERTY.COM</small></p>	<p>ARCHITECT</p> <p>watson young</p> <p><small>LEVEL 11/15 BLUE ST, NORTH SYDNEY NSW 2060 PH (02) 8329 0730 WWW.WATSONYOUNG.COM.AU</small></p>	<p>NOTE</p> <p><small>VERIFY ALL DIMENSIONS ON SITE BEFORE COMMENCING WORK. REPORT ALL DISCREPANCIES TO LANDSCAPE ARCHITECT PRIOR TO CONSTRUCTION. FIGURED DIMENSIONS TO BE TAKEN IN PREFERENCE TO SCALED DRAWINGS. ALL WORK IS TO CONFORM TO RELEVANT AUSTRALIAN STANDARDS AND OTHER CODES AS APPLICABLE. LOCATION OF UNDERGROUND SERVICES TO BE PROVEN ON SITE AND PROTECTED IF NECESSARY PRIOR TO CONSTRUCTION. DIAL BEFORE YOU DIG. PLANT SPECIES AND QUANTITIES SHOWN ARE INDICATIVE ONLY AND ARE SUBJECT TO CHANGE BASED ON FUTURE PROJECT REQUIREMENTS.</small></p>	<table border="1" style="width: 100%; border-collapse: collapse;"> <thead> <tr> <th>ISSUE</th> <th>DATE</th> <th>DESCRIPTION</th> <th>DRAWN</th> <th>CHECKED</th> </tr> </thead> <tbody> <tr> <td>A</td> <td>29.08.23</td> <td>DRAFT TENDER ISSUE</td> <td>MK</td> <td>RL</td> </tr> <tr> <td>B</td> <td>01.09.23</td> <td>TENDER ISSUE</td> <td>MK</td> <td>RL</td> </tr> <tr> <td>C</td> <td>18.10.23</td> <td>TENDER ISSUE</td> <td>MK</td> <td>RL</td> </tr> </tbody> </table>	ISSUE	DATE	DESCRIPTION	DRAWN	CHECKED	A	29.08.23	DRAFT TENDER ISSUE	MK	RL	B	01.09.23	TENDER ISSUE	MK	RL	C	18.10.23	TENDER ISSUE	MK	RL	<p>DRAWING TITLE</p> <p>DETAILED LANDSCAPE PLAN - INSET 14</p>	<table border="1" style="width: 100%; border-collapse: collapse;"> <thead> <tr> <th>DATE</th> <th>JOB NUMBER</th> <th>DRAWN</th> <th>CHECKED</th> <th>DRAWING NUMBER</th> </tr> </thead> <tbody> <tr> <td>18-10-2023</td> <td>20230629</td> <td>MK</td> <td>RL</td> <td>LCC-614</td> </tr> </tbody> </table> <p>PROJECT</p> <p>MOOREBANK MPW SOUTH UDDR MOOREBANK INTERMODAL PRECINCT, NSW 2170</p> <p>SCALE 1:200 @ A1</p> <p>0 1 2 3 4 5 6m</p> <p style="text-align: right;">REV C</p>	DATE	JOB NUMBER	DRAWN	CHECKED	DRAWING NUMBER	18-10-2023	20230629	MK	RL	LCC-614
ISSUE	DATE	DESCRIPTION	DRAWN	CHECKED																																
A	29.08.23	DRAFT TENDER ISSUE	MK	RL																																
B	01.09.23	TENDER ISSUE	MK	RL																																
C	18.10.23	TENDER ISSUE	MK	RL																																
DATE	JOB NUMBER	DRAWN	CHECKED	DRAWING NUMBER																																
18-10-2023	20230629	MK	RL	LCC-614																																

REFER TO LCC-610 FOR DETAILED LANDSCAPE PLAN - INSET 10

KEY PLAN - NOT TO SCALE



WAREHOUSE S2 (WEST 15)

CONTAINER INTERCHANGE AREA

REFER TO LCC-614 FOR DETAILED LANDSCAPE PLAN - INSET 14

CHANGE AREA

REFER TO LCC-616 FOR DETAILED LANDSCAPE PLAN - INSET 16

REFER TO LCC-620 FOR DETAILED LANDSCAPE PLAN - INSET 20

LEGEND

- SITE BOUNDARY
- F1 2100MM HIGH PALISADE METAL PICKET FENCE TO ARCHITECT'S DETAILS
- F2 2400MM HIGH PVC COATED CHAINMESH FENCE TO ARCHITECT'S DETAILS
- P1 PEDESTRIAN FOOTPATH
- ITV ROAD
- M1 PLANT MIX TYPE 1 BORDER GROUND COVER PLANTING
- M2 PLANT MIX TYPE 2 LOW MASS PLANTING
- M3 PLANT MIX TYPE 3 MIXED MASS PLANTING
- M4 PLANT MIX TYPE 4 CARPARK STRIP PLANTING
- M5 PLANT MIX TYPE 5 CARPARK BAY PLANTING

NOTE:

- REFER TO LANDSCAPE DETAILS 1 IN DRAWING LCC-901 FOR PLANTING ARRANGEMENTS FOR EACH PLANT MIX
- REFER TO LANDSCAPE DETAILS IN DRAWING LCC-902 FOR GARDEN BED PLANTING DETAIL ON NATURAL GROUND
- REFER TO PLANT SCHEDULE IN DRAWING LCC-002 FOR PLANT CODES, POT SIZE & TOTAL QUANTITY

LANDSCAPE ARCHITECT
GROUND INK
 LANDSCAPE ARCHITECTS
 SUITE 201, 75 ARCHER ST, CHATSWOOD NSW 2067 PH. (02) 9411 3279
 WWW.GROUNDINK.COM.AU ABN 55 163 025 456 ACN 163 025 456
© GROUND INK PTY LTD THIS DESIGN AND DRAWING IS PROTECTED BY COPYRIGHT.

CLIENT
LOGOS
 1 MACQUARIE PLACE, SYDNEY NSW 2000
 PH (02) 8197 3900
 WWW.LOGOSPROPERTY.COM

ARCHITECT
watson young
 LEVEL 11/15 BLUE ST, NORTH SYDNEY NSW 2060
 PH (02) 8329 0730
 WWW.WATSONYOUNG.COM.AU

NOTE
 VERIFY ALL DIMENSIONS ON SITE BEFORE COMMENCING WORK. REPORT ALL DISCREPANCIES TO LANDSCAPE ARCHITECT PRIOR TO CONSTRUCTION. FIGURED DIMENSIONS TO BE TAKEN IN PREFERENCE TO SCALED DRAWINGS. ALL WORK IS TO CONFORM TO RELEVANT AUSTRALIAN STANDARDS AND OTHER CODES AS APPLICABLE. LOCATION OF UNDERGROUND SERVICES TO BE PROVEN ON SITE AND PROTECTED IF NECESSARY PRIOR TO CONSTRUCTION. DIAL BEFORE YOU DIG. PLANT SPECIES AND QUANTITIES SHOWN ARE INDICATIVE ONLY AND ARE SUBJECT TO CHANGE BASED ON FUTURE PROJECT REQUIREMENTS.

ISSUE	DATE	DESCRIPTION	DRAWN	CHECKED
A	29.08.23	DRAFT TENDER ISSUE	MK	RL
B	01.09.23	TENDER ISSUE	MK	RL
C	18.10.23	TENDER ISSUE	MK	RL

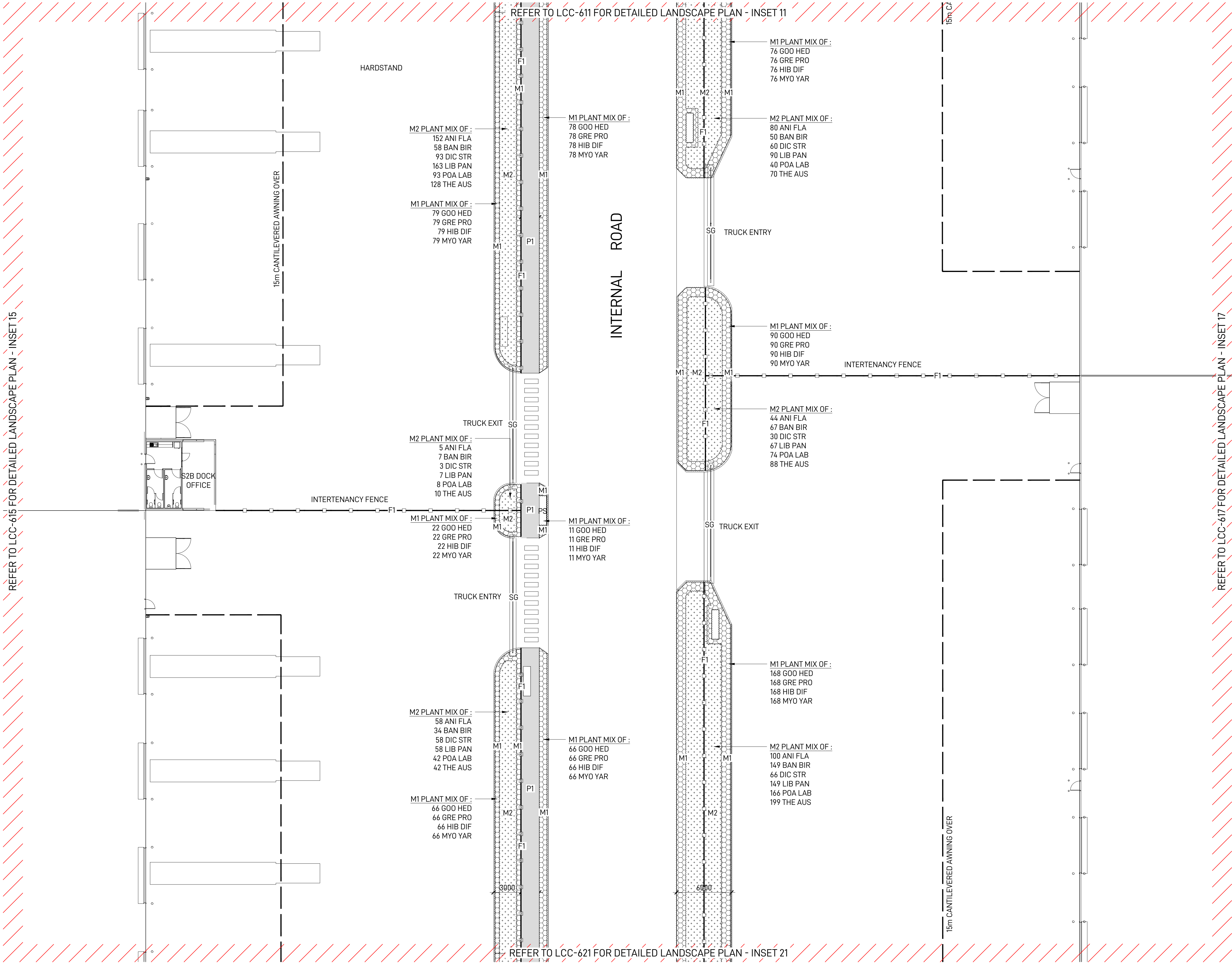
DRAWING TITLE
DETAILED LANDSCAPE PLAN - INSET 15

DATE	JOB NUMBER	DRAWN	CHECKED	DRAWING NUMBER
18-10-2023	20230629	MK	RL	LCC-615

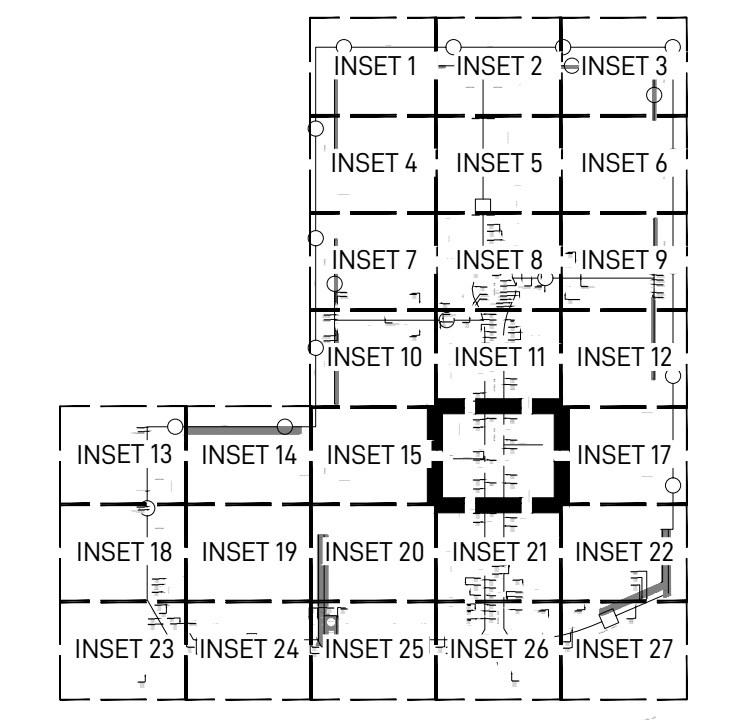
PROJECT
 MOOREBANK MPW SOUTH UDDR
 MOOREBANK INTERMODAL PRECINCT, NSW 2170

SCALE 1:200 @ A1
 0 1 2 3 4 5 6m

REV
 C



KEY PLAN - NOT TO SCALE



- LEGEND
- SITE BOUNDARY
 - F1: 2100MM HIGH PALISADE METAL PICKET FENCE TO ARCHITECT'S DETAILS
 - F2: 2400MM HIGH PVC COATED CHAINMESH FENCE TO ARCHITECT'S DETAILS
 - P1: PEDESTRIAN FOOTPATH
 - ITV ROAD
 - M1: PLANT MIX TYPE 1 BORDER GROUND COVER PLANTING
 - M2: PLANT MIX TYPE 2 LOW MASS PLANTING
 - M3: PLANT MIX TYPE 3 MIXED MASS PLANTING
 - M4: PLANT MIX TYPE 4 CARPARK STRIP PLANTING
 - M5: PLANT MIX TYPE 5 CARPARK BAY PLANTING

- NOTE:
- REFER TO LANDSCAPE DETAILS 1 IN DRAWING LCC-901 FOR PLANTING ARRANGEMENTS FOR EACH PLANT MIX
 - REFER TO LANDSCAPE DETAILS IN DRAWING LCC-902 FOR GARDEN BED PLANTING DETAIL ON NATURAL GROUND
 - REFER TO PLANT SCHEDULE IN DRAWING LCC-002 FOR PLANT CODES, POT SIZE & TOTAL QUANTITY

LANDSCAPE ARCHITECT

GROUND INK
LANDSCAPE ARCHITECTS

SUITE 201, 75 ARCHER ST, CHATSWOOD NSW 2067 PH. (02) 9411 3279
WWW.GROUNDINK.COM.AU ABN 55 163 025 456 ACN 163 025 456
© GROUND INK PTY LTD THIS DESIGN AND DRAWING IS PROTECTED BY COPYRIGHT.

CLIENT

LOGOS

1 MACQUARIE PLACE, SYDNEY NSW 2000
PH (02) 8197 3900
WWW.LOGOSPROPERTY.COM

ARCHITECT

watson young

LEVEL 11/15 BLUE ST, NORTH SYDNEY NSW 2060
PH (02) 8329 0730
WWW.WATSONYOUNG.COM.AU

NOTE

VERIFY ALL DIMENSIONS ON SITE BEFORE COMMENCING WORK. REPORT ALL DISCREPANCIES TO LANDSCAPE ARCHITECT PRIOR TO CONSTRUCTION. FIGURED DIMENSIONS TO BE TAKEN IN PREFERENCE TO SCALED DRAWINGS. ALL WORK IS TO CONFORM TO RELEVANT AUSTRALIAN STANDARDS AND OTHER CODES AS APPLICABLE. LOCATION OF UNDERGROUND SERVICES TO BE PROVEN ON SITE AND PROTECTED IF NECESSARY PRIOR TO CONSTRUCTION. DIAL BEFORE YOU DIG. PLANT SPECIES AND QUANTITIES SHOWN ARE INDICATIVE ONLY AND ARE SUBJECT TO CHANGE BASED ON FUTURE PROJECT REQUIREMENTS.

ISSUE	DATE	DESCRIPTION	DRAWN	CHECKED
A	29.08.23	DRAFT TENDER ISSUE	MK	RL
B	01.09.23	TENDER ISSUE	MK	RL
C	18.10.23	TENDER ISSUE	MK	RL

DRAWING TITLE

DETAILED LANDSCAPE PLAN - INSET 16

DATE: 18-10-2023 JOB NUMBER: 20230629 DRAWN: MK CHECKED: RL DRAWING NUMBER: LCC-616

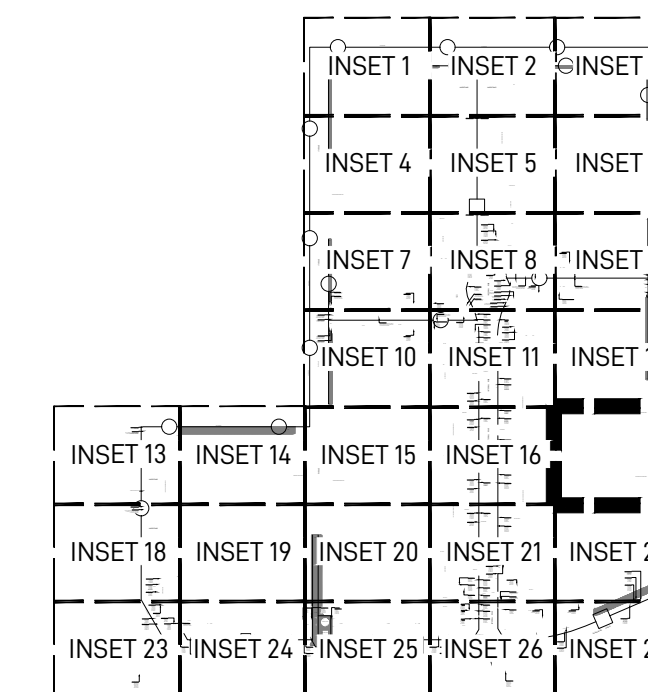
PROJECT: MOOREBANK MPW SOUTH UDDR MOOREBANK INTERMODAL PRECINCT, NSW 2170

SCALE: 1:200 @ A1
0 1 2 3 4 5 6m

REV C

REFER TO LCC-612 FOR DETAILED LANDSCAPE PLAN - INSET 12


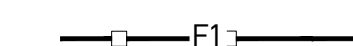



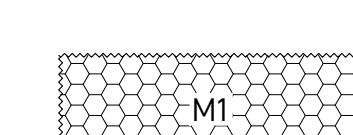




KEY PLAN - NOT TO SCALE



REFER TO LCC-616 FOR DETAILED LANDSCAPE PLAN - INSET 16



LEGEND

-  SITE BOUNDARY
-  2100MM HIGH PALISADE METAL PICKET FENCE TO ARCHITECT'S DETAILS
-  2400MM HIGH PVC COATED CHAINMESH FENCE TO ARCHITECT'S DETAILS
-  PEDESTRIAN FOOTPATH
-  ITV ROAD
-  PLANT MIX TYPE 1 BORDER GROUND COVER PLANTING
-  PLANT MIX TYPE 2 LOW MASS PLANTING
-  PLANT MIX TYPE 3 MIXED MASS PLANTING
-  PLANT MIX TYPE 4 CARPARK STRIP PLANTING
-  PLANT MIX TYPE 5 CARPARK BAY PLANTING

NOTE:

- REFER TO LANDSCAPE DETAILS 1 IN DRAWING LCC-901 FOR PLANTING ARRANGEMENTS FOR EACH PLANT MIX
- REFER TO LANDSCAPE DETAILS IN DRAWING LCC-902 FOR GARDEN BED PLANTING DETAIL ON NATURAL GROUND
- REFER TO PLANT SCHEDULE IN DRAWING LCC-002 FOR PLANT CODES, POT SIZE & TOTAL QUANTITY

REFER TO LCC-622 FOR DETAILED LANDSCAPE PLAN - INSET 22

LANDSCAPE ARCHITECT
GROUND INK
 LANDSCAPE ARCHITECTS
 SUITE 201, 75 ARCHER ST, CHATSWOOD NSW 2067 PH. (02) 9411 3279
 WWW.GROUNDINK.COM.AU ABN 55 163 025 456 ACN 163 025 456
© GROUND INK PTY LTD THIS DESIGN AND DRAWING IS PROTECTED BY COPYRIGHT.

CLIENT
LOGOS
 1 MACQUARIE PLACE, SYDNEY NSW 2000
 PH (02) 8197 3900
 WWW.LOGOSPROPERTY.COM

ARCHITECT
watson young
 LEVEL 11/15 BLUE ST, NORTH SYDNEY NSW 2060
 PH (02) 8329 0730
 WWW.WATSONYOUNG.COM.AU

NOTE
 VERIFY ALL DIMENSIONS ON SITE BEFORE COMMENCING WORK. REPORT ALL DISCREPANCIES TO LANDSCAPE ARCHITECT PRIOR TO CONSTRUCTION. FIGURED DIMENSIONS TO BE TAKEN IN PREFERENCE TO SCALED DRAWINGS. ALL WORK IS TO CONFORM TO RELEVANT AUSTRALIAN STANDARDS AND OTHER CODES AS APPLICABLE. LOCATION OF UNDERGROUND SERVICES TO BE PROVEN ON SITE AND PROTECTED IF NECESSARY PRIOR TO CONSTRUCTION. DIAL BEFORE YOU DIG. PLANT SPECIES AND QUANTITIES SHOWN ARE INDICATIVE ONLY AND ARE SUBJECT TO CHANGE BASED ON FUTURE PROJECT REQUIREMENTS.

ISSUE	DATE	DESCRIPTION	DRAWN	CHECKED
A	29.08.23	DRAFT TENDER ISSUE	MK	RL
B	01.09.23	TENDER ISSUE	MK	RL
C	18.10.23	TENDER ISSUE	MK	RL

DRAWING TITLE
DETAILED LANDSCAPE PLAN - INSET 17

DATE	JOB NUMBER	DRAWN	CHECKED	DRAWING NUMBER
18-10-2023	20230629	MK	RL	LCC-617

PROJECT
 MOOREBANK MPW SOUTH UDDR
 MOOREBANK INTERMODAL PRECINCT, NSW 2170

SCALE 1:200 @ A1
 0 1 2 3 4 5 6m

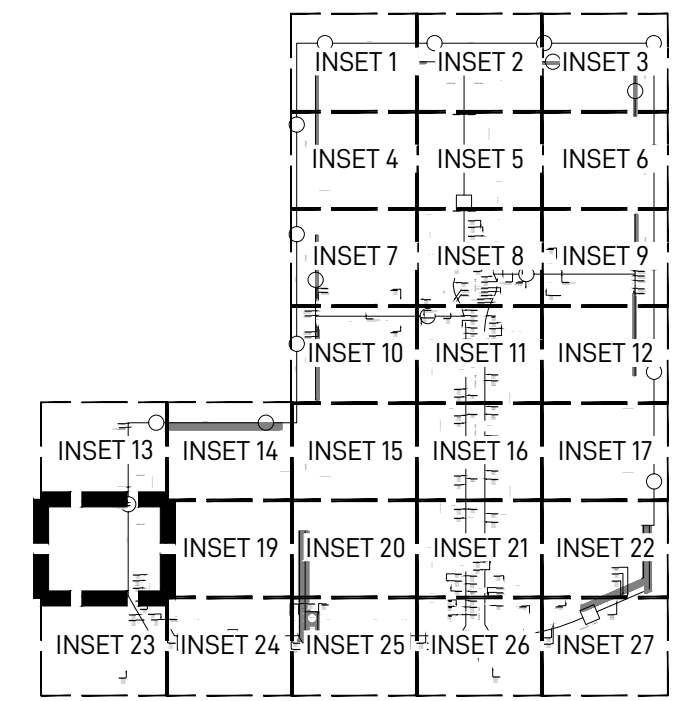
REV
C

REFER TO LCC-613 FOR DETAILED LANDSCAPE PLAN - INSET 13

HEDGE PLANTING OF:
144 MEL NOD

M4 PLANT MIX OF:
102 CAL END, 102 CAL RED, 204 CHR API,
77 DIA CAE, 77 DIA LON, 204 GRE PRO,
77 LOM HYS, 77 WAH GRA

KEY PLAN - NOT TO SCALE



HARDSTAND

SITE BOUNDARY

S1 DOCK OFFICE

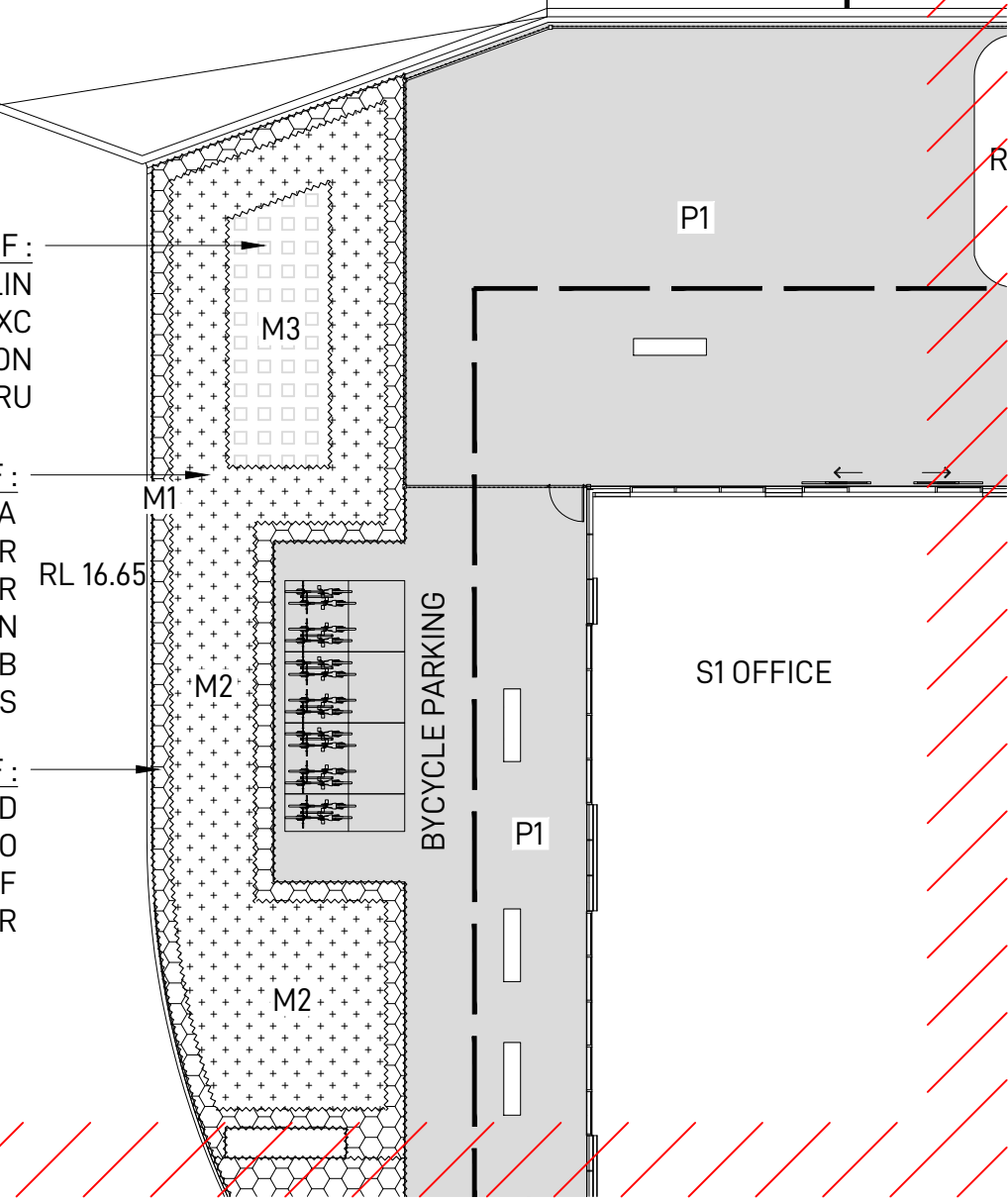
6m AWNING OVER

REFER TO LCC-619 FOR DETAILED LANDSCAPE PLAN - INSET 19

M3 PLANT MIX OF:
13 CAL LIN
4 DOR EXC
22 LOM LON
12 WES FRU

M2 PLANT MIX OF:
60 ANI FLA
90 BAN BIR
40 DIC STR
90 LIB PAN
100 POA LAB
120 THE AUS

M1 PLANT MIX OF:
68 GOO HED
68 GRE PRO
68 HIB DIF
68 MYO YAR



LEGEND

- SITE BOUNDARY
- 2100MM HIGH PALISADE METAL PICKET FENCE TO ARCHITECT'S DETAILS
- 2400MM HIGH PVC COATED CHAINMESH FENCE TO ARCHITECT'S DETAILS
- PEDESTRIAN FOOTPATH
- ITV ROAD
- PLANT MIX TYPE 1 BORDER GROUND COVER PLANTING
- PLANT MIX TYPE 2 LOW MASS PLANTING
- PLANT MIX TYPE 3 MIXED MASS PLANTING
- PLANT MIX TYPE 4 CARPARK STRIP PLANTING
- PLANT MIX TYPE 5 CARPARK BAY PLANTING

NOTE:

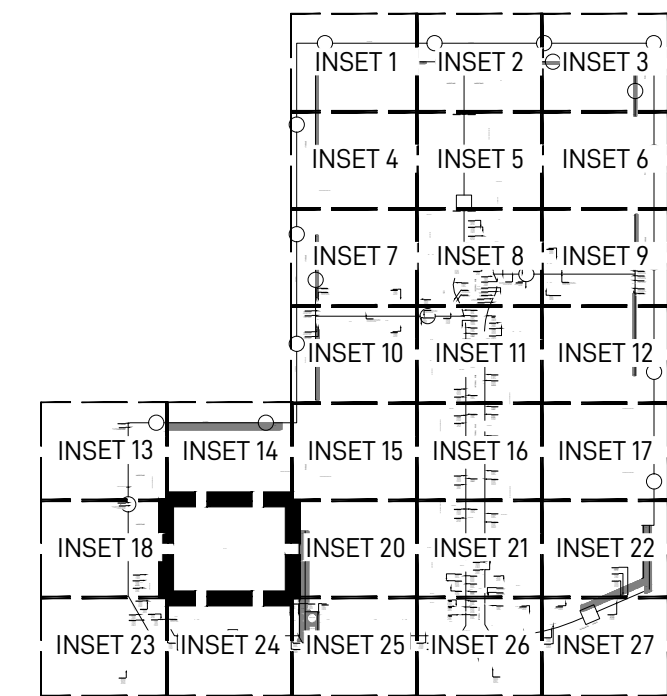
- REFER TO LANDSCAPE DETAILS 1 IN DRAWING LCC-901 FOR PLANTING ARRANGEMENTS FOR EACH PLANT MIX
- REFER TO LANDSCAPE DETAILS IN DRAWING LCC-902 FOR GARDEN BED PLANTING DETAIL ON NATURAL GROUND
- REFER TO PLANT SCHEDULE IN DRAWING LCC-002 FOR PLANT CODES, POT SIZE & TOTAL QUANTITY

REFER TO LCC-623 FOR DETAILED LANDSCAPE PLAN - INSET 23






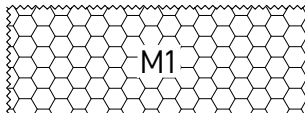

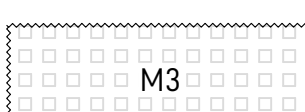
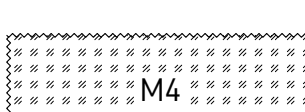

ISSUE	DATE	DESCRIPTION	DRAWN	CHECKED
A	29.08.23	DRAFT TENDER ISSUE	MK	RL
B	01.09.23	TENDER ISSUE	MK	RL
C	18.10.23	TENDER ISSUE	MK	RL

REFER TO LCC-614 FOR DETAILED LANDSCAPE PLAN - INSET 14

KEY PLAN - NOT TO SCALE



LEGEND

-  SITE BOUNDARY
-  F1 2100MM HIGH PALISADE METAL PICKET FENCE TO ARCHITECT'S DETAILS
-  F2 2400MM HIGH PVC COATED CHAINMESH FENCE TO ARCHITECT'S DETAILS
-  P1 PEDESTRIAN FOOTPATH
-  ITV ROAD
-  M1 PLANT MIX TYPE 1 BORDER GROUND COVER PLANTING
-  M2 PLANT MIX TYPE 2 LOW MASS PLANTING
-  M3 PLANT MIX TYPE 3 MIXED MASS PLANTING
-  M4 PLANT MIX TYPE 4 CARPARK STRIP PLANTING
-  M5 PLANT MIX TYPE 5 CARPARK BAY PLANTING

NOTE:

- REFER TO LANDSCAPE DETAILS 1 IN DRAWING LCC-901 FOR PLANTING ARRANGEMENTS FOR EACH PLANT MIX
- REFER TO LANDSCAPE DETAILS IN DRAWING LCC-902 FOR GARDEN BED PLANTING DETAIL ON NATURAL GROUND
- REFER TO PLANT SCHEDULE IN DRAWING LCC-002 FOR PLANT CODES, POT SIZE & TOTAL QUANTITY

WAREHOUSE S1 (WEST 14)
FFL 17.00

REFER TO LCC-618 FOR DETAILED LANDSCAPE PLAN - INSET 18

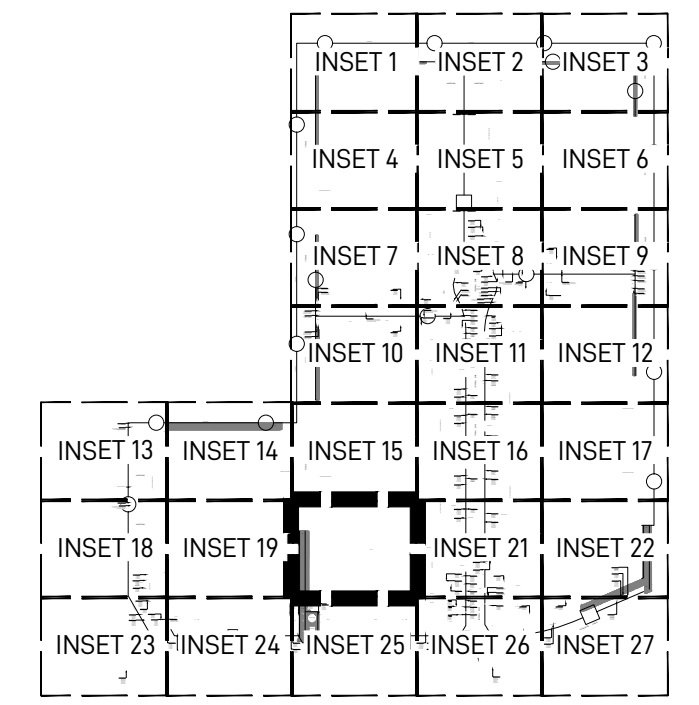
REFER TO LCC-620 FOR DETAILED LANDSCAPE PLAN - INSET 20

REFER TO LCC-624 FOR DETAILED LANDSCAPE PLAN - INSET 24

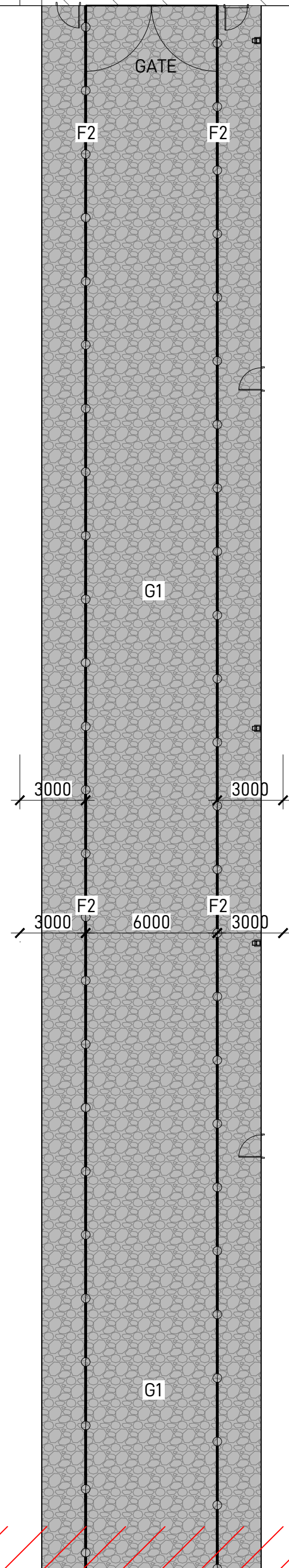
ISSUE	DATE	DESCRIPTION	DRAWN	CHECKED
A	29.08.23	DRAFT TENDER ISSUE	MK	RL
B	01.09.23	TENDER ISSUE	MK	RL
C	18.10.23	TENDER ISSUE	MK	RL

REFER TO LCC-615 FOR DETAILED LANDSCAPE PLAN - INSET 15

KEY PLAN - NOT TO SCALE



REFER TO LCC-619 FOR DETAILED LANDSCAPE PLAN - INSET 19



WAREHOUSE S2 (WEST 15)
FFL 17.00

REFER TO LCC-621 FOR DETAILED LANDSCAPE PLAN - INSET 21

LEGEND

- SITE BOUNDARY
- F1 2100MM HIGH PALISADE METAL PICKET FENCE TO ARCHITECT'S DETAILS
- F2 2400MM HIGH PVC COATED CHAINMESH FENCE TO ARCHITECT'S DETAILS
- P1 PEDESTRIAN FOOTPATH
- ITV ROAD
- M1 PLANT MIX TYPE 1 BORDER GROUND COVER PLANTING
- M2 PLANT MIX TYPE 2 LOW MASS PLANTING
- M3 PLANT MIX TYPE 3 MIXED MASS PLANTING
- M4 PLANT MIX TYPE 4 CARPARK STRIP PLANTING
- M5 PLANT MIX TYPE 5 CARPARK BAY PLANTING

- NOTE:**
- REFER TO LANDSCAPE DETAILS 1 IN DRAWING LCC-901 FOR PLANTING ARRANGEMENTS FOR EACH PLANT MIX
 - REFER TO LANDSCAPE DETAILS IN DRAWING LCC-902 FOR GARDEN BED PLANTING DETAIL ON NATURAL GROUND
 - REFER TO PLANT SCHEDULE IN DRAWING LCC-002 FOR PLANT CODES, POT SIZE & TOTAL QUANTITY

REFER TO LCC-625 FOR DETAILED LANDSCAPE PLAN - INSET 25

LANDSCAPE ARCHITECT GROUND INK LANDSCAPE ARCHITECTS SUITE 201, 75 ARCHER ST, CHATSWOOD NSW 2067 PH. (02) 9411 3279 WWW.GROUNDINK.COM.AU ABN 55 163 025 456 ACN 163 025 456 <small>© GROUND INK PTY LTD THIS DESIGN AND DRAWING IS PROTECTED BY COPYRIGHT.</small>	CLIENT LOGOS 1 MACQUARIE PLACE, SYDNEY NSW 2000 PH (02) 8197 3900 WWW.LOGOSPROPERTY.COM	ARCHITECT watson young LEVEL 11/15 BLUE ST, NORTH SYDNEY NSW 2060 PH (02) 8329 0730 WWW.WATSONYOUNG.COM.AU	NOTE VERIFY ALL DIMENSIONS ON SITE BEFORE COMMENCING WORK. REPORT ALL DISCREPANCIES TO LANDSCAPE ARCHITECT PRIOR TO CONSTRUCTION. FIGURED DIMENSIONS TO BE TAKEN IN PREFERENCE TO SCALED DRAWINGS. ALL WORK IS TO CONFORM TO RELEVANT AUSTRALIAN STANDARDS AND OTHER CODES AS APPLICABLE. LOCATION OF UNDERGROUND SERVICES TO BE PROVEN ON SITE AND PROTECTED IF NECESSARY PRIOR TO CONSTRUCTION. DIAL BEFORE YOU DIG. PLANT SPECIES AND QUANTITIES SHOWN ARE INDICATIVE ONLY AND ARE SUBJECT TO CHANGE BASED ON FUTURE PROJECT REQUIREMENTS.	ISSUE A 29.08.23 DRAFT TENDER ISSUE MK RL B 01.09.23 TENDER ISSUE MK RL C 18.10.23 TENDER ISSUE MK RL	DRAWING TITLE DETAILED LANDSCAPE PLAN - INSET 20	DATE 18-10-2023 JOB NUMBER 20230629 DRAWN MK CHECKED RL DRAWING NUMBER LCC-620
				SCALE 1:200 @ A1 0 1 2 3 4 5 6m	NORTH REV C	

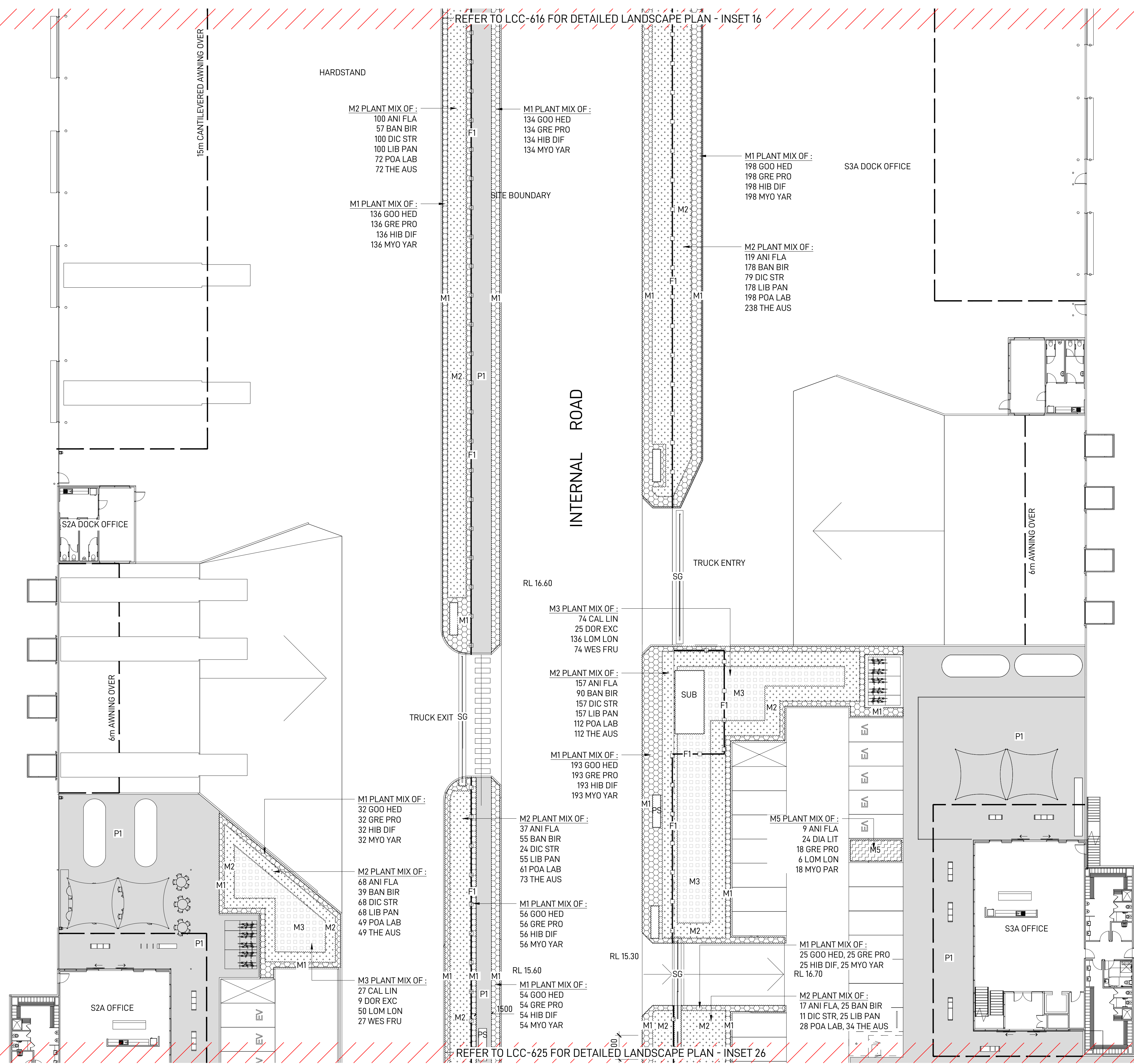
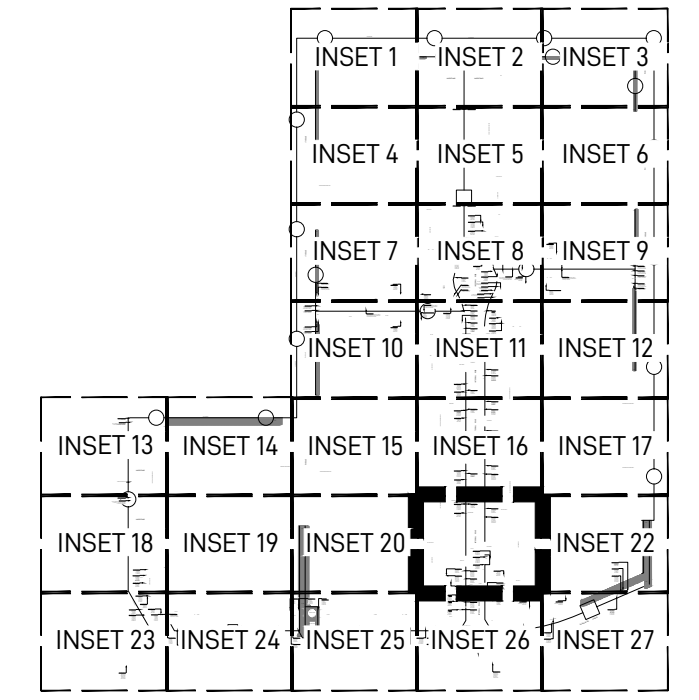
REFER TO LCC-620 FOR DETAILED LANDSCAPE PLAN - INSET 20

REFER TO LCC-622 FOR DETAILED LANDSCAPE PLAN - INSET 22

REFER TO LCC-616 FOR DETAILED LANDSCAPE PLAN - INSET 16

REFER TO LCC-625 FOR DETAILED LANDSCAPE PLAN - INSET 26

KEY PLAN - NOT TO SCALE



- LEGEND**
- SITE BOUNDARY
 - 2100MM HIGH PALISADE METAL PICKET FENCE TO ARCHITECT'S DETAILS
 - 2400MM HIGH PVC COATED CHAINMESH FENCE TO ARCHITECT'S DETAILS
 - P1 PEDESTRIAN FOOTPATH
 - ITV ROAD
 - PLANT MIX TYPE 1 BORDER GROUND COVER PLANTING
 - PLANT MIX TYPE 2 LOW MASS PLANTING
 - PLANT MIX TYPE 3 MIXED MASS PLANTING
 - PLANT MIX TYPE 4 CARPARK STRIP PLANTING
 - PLANT MIX TYPE 5 CARPARK BAY PLANTING

- NOTE:**
- REFER TO LANDSCAPE DETAILS 1 IN DRAWING LCC-901 FOR PLANTING ARRANGEMENTS FOR EACH PLANT MIX
 - REFER TO LANDSCAPE DETAILS IN DRAWING LCC-902 FOR GARDEN BED PLANTING DETAIL ON NATURAL GROUND
 - REFER TO PLANT SCHEDULE IN DRAWING LCC-002 FOR PLANT CODES, POT SIZE & TOTAL QUANTITY

<p>LANDSCAPE ARCHITECT</p> <p>GROUND INK</p> <p>LANDSCAPE ARCHITECTS</p> <p>SUITE 201, 75 ARCHER ST, CHATSWOOD NSW 2067 PH. (02) 9411 3279 WWW.GROUNDINK.COM.AU ABN 55 163 025 456 ACN 163 025 456 © GROUND INK PTY LTD THIS DESIGN AND DRAWING IS PROTECTED BY COPYRIGHT.</p>	<p>CLIENT</p> <p>LOGOS</p> <p>1 MACQUARIE PLACE, SYDNEY NSW 2000 PH (02) 8197 3900 WWW.LOGOSPROPERTY.COM</p>	<p>ARCHITECT</p> <p>watson young</p> <p>LEVEL 11/15 BLUE ST, NORTH SYDNEY NSW 2060 PH (02) 8329 0730 WWW.WATSONYOUNG.COM.AU</p>
---	---	--

NOTE

VERIFY ALL DIMENSIONS ON SITE BEFORE COMMENCING WORK. REPORT ALL DISCREPANCIES TO LANDSCAPE ARCHITECT PRIOR TO CONSTRUCTION. FIGURED DIMENSIONS TO BE TAKEN IN PREFERENCE TO SCALED DRAWINGS. ALL WORK IS TO CONFORM TO RELEVANT AUSTRALIAN STANDARDS AND OTHER CODES AS APPLICABLE. LOCATION OF UNDERGROUND SERVICES TO BE PROVEN ON SITE AND PROTECTED IF NECESSARY PRIOR TO CONSTRUCTION. DIAL BEFORE YOU DIG. PLANT SPECIES AND QUANTITIES SHOWN ARE INDICATIVE ONLY AND ARE SUBJECT TO CHANGE BASED ON FUTURE PROJECT REQUIREMENTS.

ISSUE	DATE	DESCRIPTION	DRAWN	CHECKED
A	29.08.23	DRAFT TENDER ISSUE	MK	RL
B	01.09.23	TENDER ISSUE	MK	RL
C	18.10.23	TENDER ISSUE	MK	RL

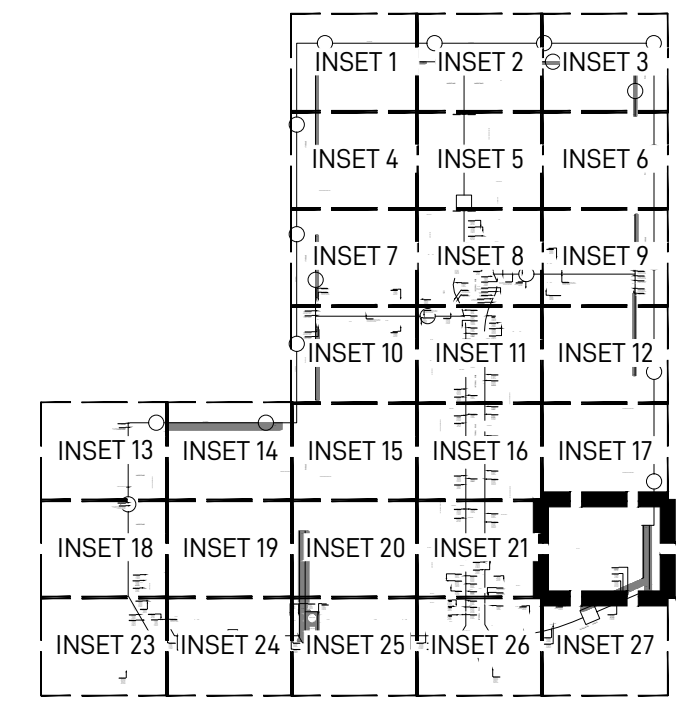
DRAWING TITLE

DETAILED LANDSCAPE PLAN - INSET 21

DATE	JOB NUMBER	DRAWN	CHECKED	DRAWING NUMBER
18-10-2023	20230629	MK	RL	LCC-621
PROJECT				
MOOREBANK MPW SOUTH UDDR MOOREBANK INTERMODAL PRECINCT, NSW 2170				
SCALE 1:200 @ A1				
0 1 2 3 4 5 6m				
REV C				

REFER TO LCC-616 FOR DETAILED LANDSCAPE PLAN - INSET 17

KEY PLAN - NOT TO SCALE



REFER TO LCC-621 FOR DETAILED LANDSCAPE PLAN - INSET 21

WAREHOUSE S3 (WEST 17)
FFL 17.00

6035

M3 PLANT MIX OF :
60 CAL LIN
20 DOR EXC
110 LOM LON
60 WES FRU

M1 PLANT MIX OF :
57 GOO HED
57 GRE PRO
57 HIB DIF
57 MYO YAR

M2 PLANT MIX OF :
92 ANI FLA
53 BAN BIR
92 DIC STR
92 LIB PAN
66 POA LAB
66 THE AUS

LEGEND

- SITE BOUNDARY
- 2100MM HIGH PALISADE METAL PICKET FENCE TO ARCHITECT'S DETAILS
- 2400MM HIGH PVC COATED CHAINMESH FENCE TO ARCHITECT'S DETAILS
- PEDESTRIAN FOOTPATH
- ITV ROAD
- PLANT MIX TYPE 1
BORDER GROUND COVER PLANTING
- PLANT MIX TYPE 2
LOW MASS PLANTING
- PLANT MIX TYPE 3
MIXED MASS PLANTING
- PLANT MIX TYPE 4
CARPARK STRIP PLANTING
- PLANT MIX TYPE 5
CARPARK BAY PLANTING

NOTE:

- REFER TO LANDSCAPE DETAILS 1 IN DRAWING LCC-901 FOR PLANTING ARRANGEMENTS FOR EACH PLANT MIX
- REFER TO LANDSCAPE DETAILS IN DRAWING LCC-902 FOR GARDEN BED PLANTING DETAIL ON NATURAL GROUND
- REFER TO PLANT SCHEDULE IN DRAWING LCC-002 FOR PLANT CODES, POT SIZE & TOTAL QUANTITY

REFER TO LCC-625 FOR DETAILED LANDSCAPE PLAN - INSET 27

LANDSCAPE ARCHITECT
GROUND INK
LANDSCAPE ARCHITECTS
SUITE 201, 75 ARCHER ST, CHATSWOOD NSW 2067 PH. (02) 9411 3279
WWW.GROUNDINK.COM.AU ABN 55 163 025 456 ACN 163 025 456
© GROUND INK PTY LTD THIS DESIGN AND DRAWING IS PROTECTED BY COPYRIGHT.

CLIENT
LOGOS
1 MACQUARIE PLACE, SYDNEY NSW 2000
PH (02) 8197 3900
WWW.LOGOSPROPERTY.COM

ARCHITECT
watson young
LEVEL 11/15 BLUE ST, NORTH SYDNEY NSW 2060
PH (02) 8329 0730
WWW.WATSONYOUNG.COM.AU

NOTE
VERIFY ALL DIMENSIONS ON SITE BEFORE COMMENCING WORK. REPORT ALL DISCREPANCIES TO LANDSCAPE ARCHITECT PRIOR TO CONSTRUCTION. FIGURED DIMENSIONS TO BE TAKEN IN PREFERENCE TO SCALED DRAWINGS. ALL WORK IS TO CONFORM TO RELEVANT AUSTRALIAN STANDARDS AND OTHER CODES AS APPLICABLE. LOCATION OF UNDERGROUND SERVICES TO BE PROVEN ON SITE AND PROTECTED IF NECESSARY PRIOR TO CONSTRUCTION. DIAL BEFORE YOU DIG. PLANT SPECIES AND QUANTITIES SHOWN ARE INDICATIVE ONLY AND ARE SUBJECT TO CHANGE BASED ON FUTURE PROJECT REQUIREMENTS.

ISSUE	DATE	DESCRIPTION	DRAWN	CHECKED
A	29.08.23	DRAFT TENDER ISSUE	MK	RL
B	01.09.23	TENDER ISSUE	MK	RL
C	18.10.23	TENDER ISSUE	MK	RL

DRAWING TITLE
DETAILED LANDSCAPE PLAN - INSET 22

DATE	JOB NUMBER	DRAWN	CHECKED	DRAWING NUMBER
18-10-2023	20230629	MK	RL	LCC-622

PROJECT
MOOREBANK MPW SOUTH UDDR
MOOREBANK INTERMODAL PRECINCT, NSW 2170

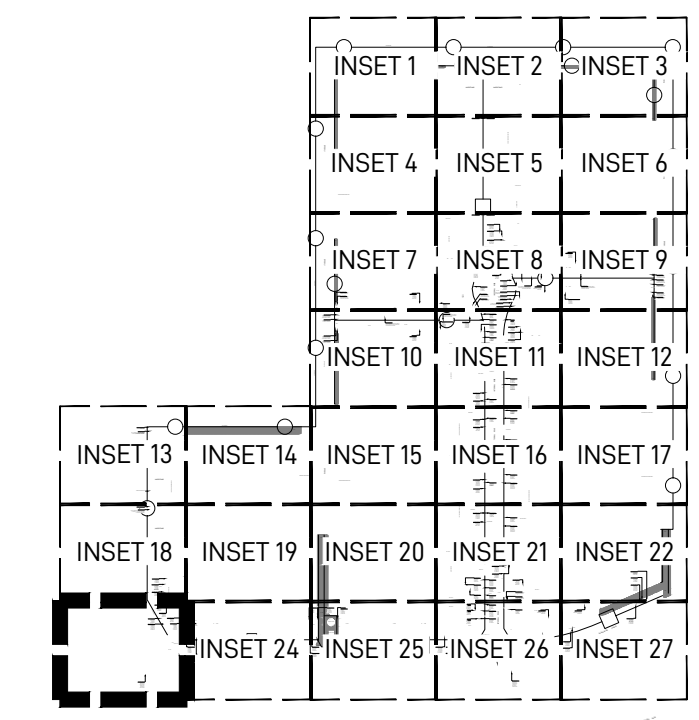
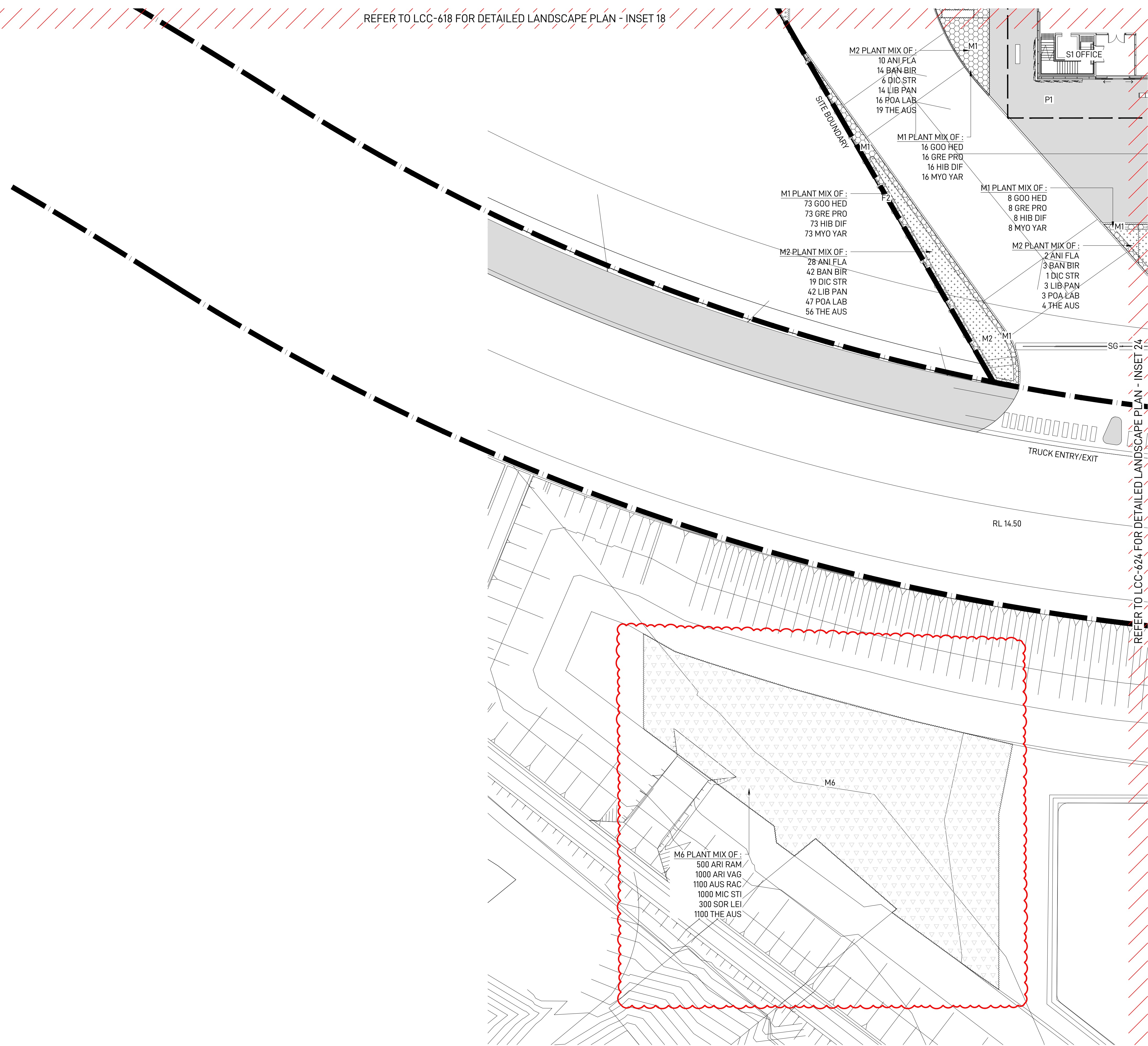
SCALE 1:200 @ A1
0 1 2 3 4 5 6m

NORTH

REV C

REFER TO LCC-618 FOR DETAILED LANDSCAPE PLAN - INSET 18

KEY PLAN - NOT TO SCALE



- LEGEND**
- SITE BOUNDARY
 - F1 2100MM HIGH PALISADE METAL PICKET FENCE TO ARCHITECT'S DETAILS
 - F2 2400MM HIGH PVC COATED CHAINMESH FENCE TO ARCHITECT'S DETAILS
 - P1 PEDESTRIAN FOOTPATH
 - ITV ROAD
 - M1 PLANT MIX TYPE 1 BORDER GROUND COVER PLANTING
 - M2 PLANT MIX TYPE 2 LOW MASS PLANTING
 - M3 PLANT MIX TYPE 3 MIXED MASS PLANTING
 - M4 PLANT MIX TYPE 4 CARPARK STRIP PLANTING
 - M5 PLANT MIX TYPE 5 CARPARK BAY PLANTING
 - M6 PLANT MIX TYPE 6 OSD MASS PLANTING

- NOTE:**
- REFER TO LANDSCAPE DETAILS 1 IN DRAWING LCC-901 FOR PLANTING ARRANGEMENTS FOR EACH PLANT MIX
 - REFER TO LANDSCAPE DETAILS IN DRAWING LCC-902 FOR GARDEN BED PLANTING DETAIL ON NATURAL GROUND
 - REFER TO PLANT SCHEDULE IN DRAWING LCC-002 FOR PLANT CODES, POT SIZE & TOTAL QUANTITY

LANDSCAPE ARCHITECT
GROUND INK
 LANDSCAPE ARCHITECTS
 SUITE 201, 75 ARCHER ST, CHATSWOOD NSW 2067 PH. (02) 9411 3279
 WWW.GROUNDINK.COM.AU ABN 55 163 025 456 ACN 163 025 456
 © GROUND INK PTY LTD THIS DESIGN AND DRAWING IS PROTECTED BY COPYRIGHT.

CLIENT
LOGOS
 1 MACQUARIE PLACE, SYDNEY NSW 2000
 PH (02) 8197 3900
 WWW.LOGOSPROPERTY.COM

ARCHITECT
watson young
 LEVEL 11/15 BLUE ST, NORTH SYDNEY NSW 2060
 PH (02) 8329 0730
 WWW.WATSONYOUNG.COM.AU

NOTE
 VERIFY ALL DIMENSIONS ON SITE BEFORE COMMENCING WORK. REPORT ALL DISCREPANCIES TO LANDSCAPE ARCHITECT PRIOR TO CONSTRUCTION. FIGURED DIMENSIONS TO BE TAKEN IN PREFERENCE TO SCALED DRAWINGS. ALL WORK IS TO CONFORM TO RELEVANT AUSTRALIAN STANDARDS AND OTHER CODES AS APPLICABLE. LOCATION OF UNDERGROUND SERVICES TO BE PROVEN ON SITE AND PROTECTED IF NECESSARY PRIOR TO CONSTRUCTION. DIAL BEFORE YOU DIG. PLANT SPECIES AND QUANTITIES SHOWN ARE INDICATIVE ONLY AND ARE SUBJECT TO CHANGE BASED ON FUTURE PROJECT REQUIREMENTS.

ISSUE	DATE	DESCRIPTION	DRAWN	CHECKED
A	29.08.23	DRAFT TENDER ISSUE	MK	RL
B	01.09.23	TENDER ISSUE	MK	RL
C	18.10.23	TENDER ISSUE	MK	RL

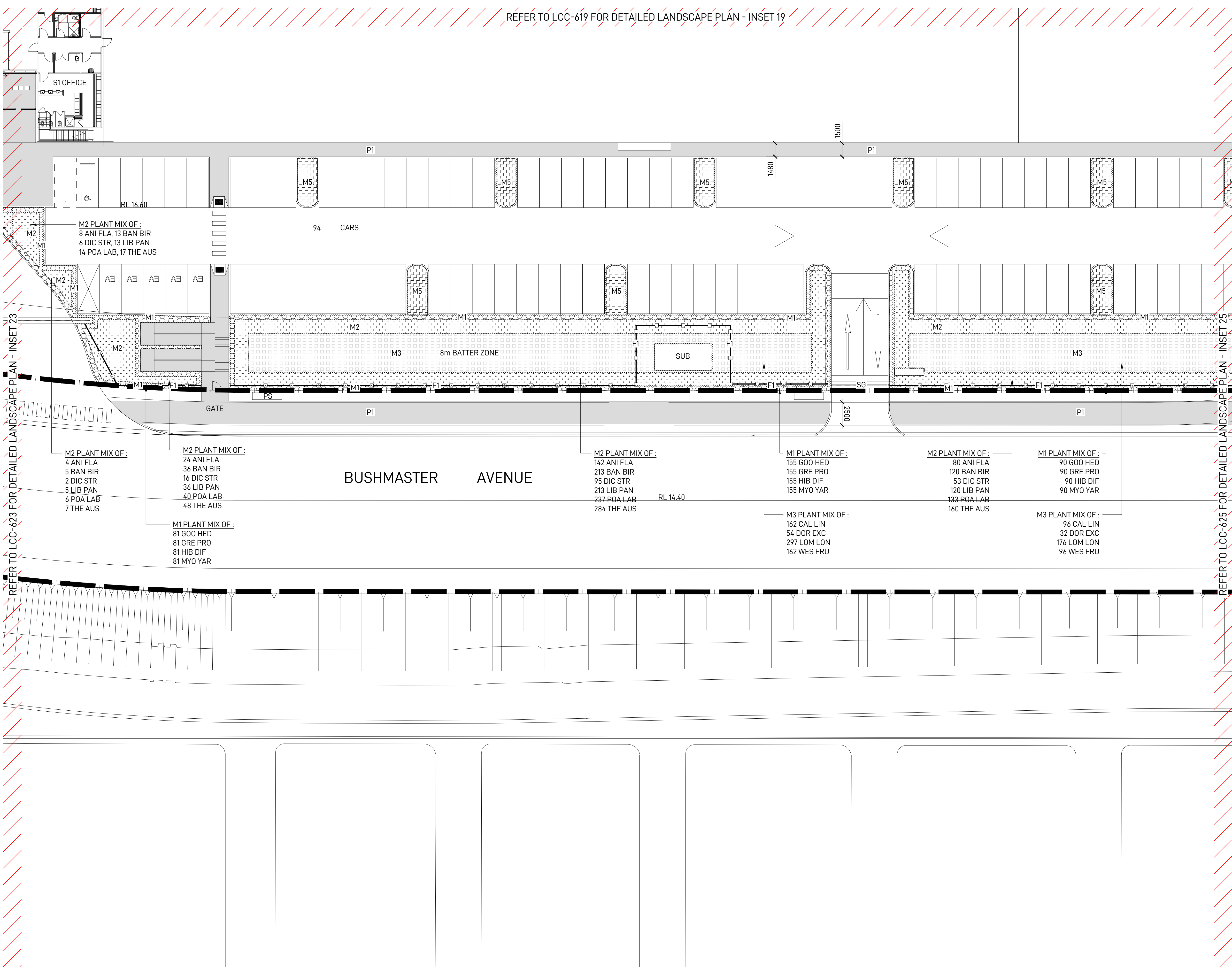
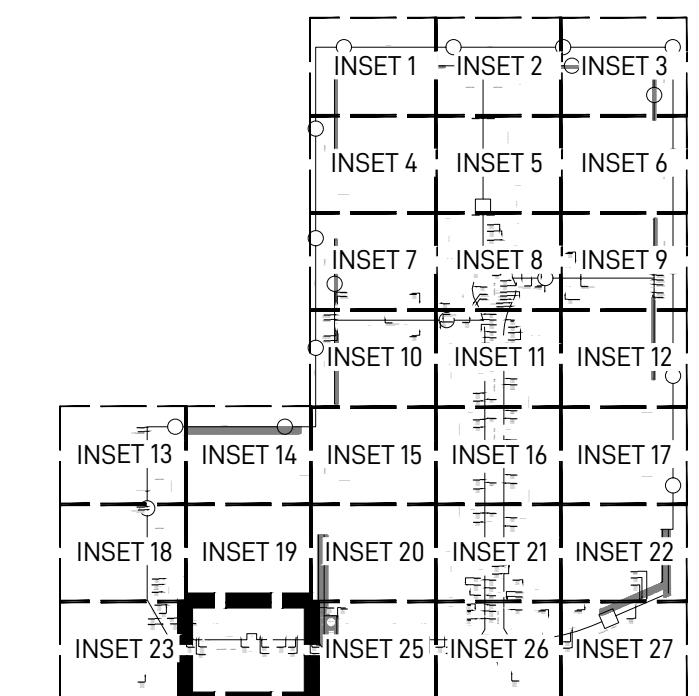
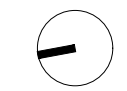
DRAWING TITLE
DETAILED LANDSCAPE PLAN - INSET 23

DATE	JOB NUMBER	DRAWN	CHECKED	DRAWING NUMBER
18-10-2023	20230629	MK	RL	LCC-623

PROJECT
 MOOREBANK MPW SOUTH UDDR
 MOOREBANK INTERMODAL PRECINCT, NSW 2170

SCALE 1:200 @ A1
 0 1 2 3 4 5 6m

REV
 C



- LEGEND**
- SITE BOUNDARY
 - F1 2100MM HIGH PALISADE METAL PICKET FENCE TO ARCHITECT'S DETAILS
 - F2 2400MM HIGH PVC COATED CHAINMESH FENCE TO ARCHITECT'S DETAILS
 - P1 PEDESTRIAN FOOTPATH
 - ITV ROAD
 - PLANT MIX TYPE 1 BORDER GROUND COVER PLANTING
 - PLANT MIX TYPE 2 LOW MASS PLANTING
 - PLANT MIX TYPE 3 MIXED MASS PLANTING
 - PLANT MIX TYPE 4 CARPARK STRIP PLANTING
 - PLANT MIX TYPE 5 CARPARK BAY PLANTING

REFER TO LCC-623 FOR DETAILED LANDSCAPE PLAN - INSET 23

REFER TO LCC-625 FOR DETAILED LANDSCAPE PLAN - INSET 25

- NOTE:**
- RERER TO LANDSCAPE DETAILS 1 IN DRAWING LCC-901 FOR PLANTING ARRANGEMENTS FOR EACH PLANT MIX
 - REFER TO LANDSCAPE DETAILS IN DRAWING LCC-902 FOR GARDEN BED PLANTING DETAIL ON NATURAL GROUND
 - REFER TO PLANT SCHEDULE IN DRAWING LCC-002 FOR PLANT CODES, POT SIZE & TOTAL QUANTITY

LANDSCAPE ARCHITECT
GROUND INK
 LANDSCAPE ARCHITECTS
 SUITE 201, 75 ARCHER ST, CHATSWOOD NSW 2067 PH. (02) 9411 3279
 WWW.GROUNDINK.COM.AU ABN 55 163 025 456 ACN 163 025 456
© GROUND INK PTY LTD THIS DESIGN AND DRAWING IS PROTECTED BY COPYRIGHT.

CLIENT
LOGOS
 1 MACQUARIE PLACE, SYDNEY NSW 2000
 PH (02) 8197 3900
 WWW.LOGOSPROPERTY.COM

ARCHITECT
watson young
 LEVEL 11/15 BLUE ST, NORTH SYDNEY NSW 2060
 PH (02) 8329 0730
 WWW.WATSONYOUNG.COM.AU

NOTE
 VERIFY ALL DIMENSIONS ON SITE BEFORE COMMENCING WORK. REPORT ALL DISCREPANCIES TO LANDSCAPE ARCHITECT PRIOR TO CONSTRUCTION. FIGURED DIMENSIONS TO BE TAKEN IN PREFERENCE TO SCALED DRAWINGS. ALL WORK IS TO CONFORM TO RELEVANT AUSTRALIAN STANDARDS AND OTHER CODES AS APPLICABLE. LOCATION OF UNDERGROUND SERVICES TO BE PROVEN ON SITE AND PROTECTED IF NECESSARY PRIOR TO CONSTRUCTION. DIAL BEFORE YOU DIG. PLANT SPECIES AND QUANTITIES SHOWN ARE INDICATIVE ONLY AND ARE SUBJECT TO CHANGE BASED ON FUTURE PROJECT REQUIREMENTS.

ISSUE	DATE	DESCRIPTION	DRAWN	CHECKED
A	29.08.23	DRAFT TENDER ISSUE	MK	RL
B	01.09.23	TENDER ISSUE	MK	RL
C	18.10.23	TENDER ISSUE	MK	RL

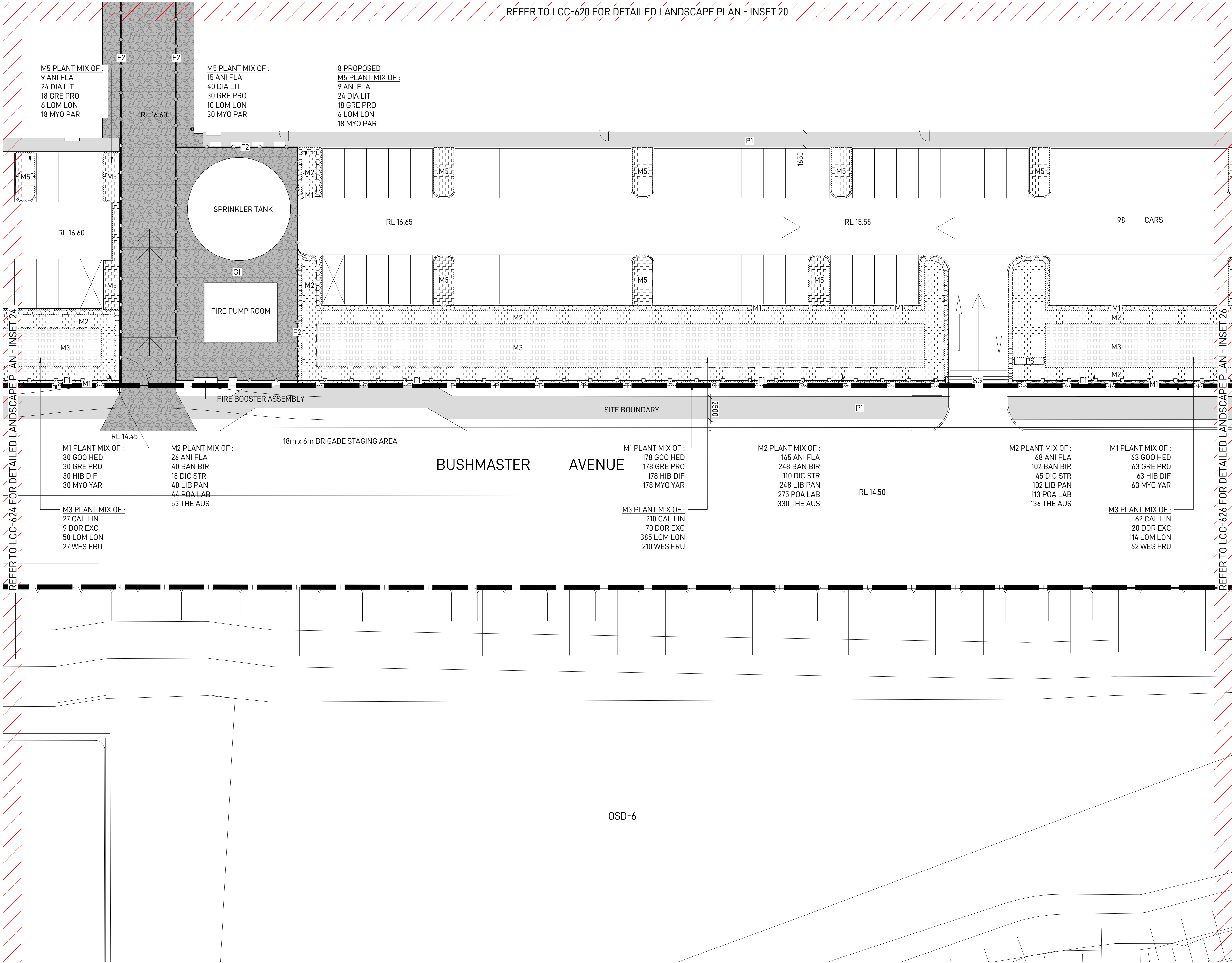
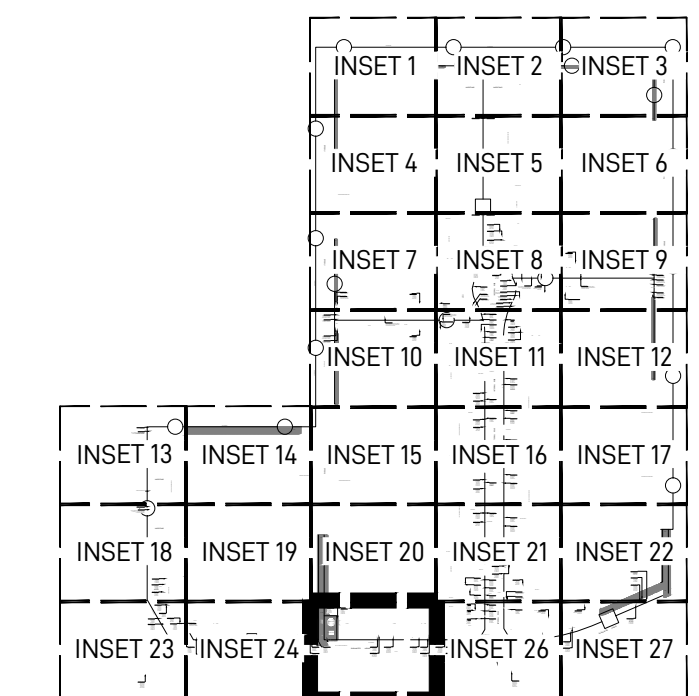
DRAWING TITLE
DETAILED LANDSCAPE PLAN - INSET 24

DATE	JOB NUMBER	DRAWN	CHECKED	DRAWING NUMBER
18-10-2023	20230629	MK	RL	LCC-624

PROJECT
 MOOREBANK MPW SOUTH UDDR
 MOOREBANK INTERMODAL PRECINCT, NSW 2170

SCALE 1:200 @ A1
 0 1 2 3 4 5 6m

REV
 C



LEGEND

- SITE BOUNDARY
- 2100MM HIGH PALISADE METAL PICKET FENCE TO ARCHITECT'S DETAILS
- 2400MM HIGH PVC COATED CHAINMESH FENCE TO ARCHITECT'S DETAILS
- P1 PEDESTRIAN FOOTPATH
- ITV ROAD
- PLANT MIX TYPE 1 BORDER GROUND COVER PLANTING
- PLANT MIX TYPE 2 LOW MASS PLANTING
- PLANT MIX TYPE 3 MIXED MASS PLANTING
- PLANT MIX TYPE 4 CARPARK STRIP PLANTING
- PLANT MIX TYPE 5 CARPARK BAY PLANTING

- NOTE:
- REFER TO LANDSCAPE DETAILS 1 IN DRAWING LCC-901 FOR PLANTING ARRANGEMENTS FOR EACH PLANT MIX
 - REFER TO LANDSCAPE DETAILS IN DRAWING LCC-902 FOR GARDEN BED PLANTING DETAIL ON NATURAL GROUND
 - REFER TO PLANT SCHEDULE IN DRAWING LCC-002 FOR PLANT CODES, POT SIZE & TOTAL QUANTITY

LANDSCAPE ARCHITECT
GROUND INK
 LANDSCAPE ARCHITECTS
 SUITE 201, 75 ARCHER ST, CHATSWOOD NSW 2067 PH. (02) 9411 3279
 WWW.GROUNDINK.COM.AU ABN 55 163 025 456 ACN 163 025 456
© GROUND INK PTY LTD THIS DESIGN AND DRAWING IS PROTECTED BY COPYRIGHT.

CLIENT
LOGOS
 1 MACQUARIE PLACE, SYDNEY NSW 2000
 PH (02) 8197 3900
 WWW.LOGOSPROPERTY.COM

ARCHITECT
watson young
 LEVEL 11/15 BLUE ST, NORTH SYDNEY NSW 2060
 PH (02) 8329 0730
 WWW.WATSONYOUNG.COM.AU

NOTE
 VERIFY ALL DIMENSIONS ON SITE BEFORE COMMENCING WORK. REPORT ALL DISCREPANCIES TO LANDSCAPE ARCHITECT PRIOR TO CONSTRUCTION. FIGURED DIMENSIONS TO BE TAKEN IN PREFERENCE TO SCALED DRAWINGS. ALL WORK IS TO CONFORM TO RELEVANT AUSTRALIAN STANDARDS AND OTHER CODES AS APPLICABLE. LOCATION OF UNDERGROUND SERVICES TO BE PROVEN ON SITE AND PROTECTED IF NECESSARY PRIOR TO CONSTRUCTION. DIAL BEFORE YOU DIG. PLANT SPECIES AND QUANTITIES SHOWN ARE INDICATIVE ONLY AND ARE SUBJECT TO CHANGE BASED ON FUTURE PROJECT REQUIREMENTS.

ISSUE	DATE	DESCRIPTION	DRAWN	CHECKED
A	29.08.23	DRAFT TENDER ISSUE	MK	RL
B	01.09.23	TENDER ISSUE	MK	RL
C	18.10.23	TENDER ISSUE	MK	RL

DRAWING TITLE
DETAILED LANDSCAPE PLAN - INSET 25

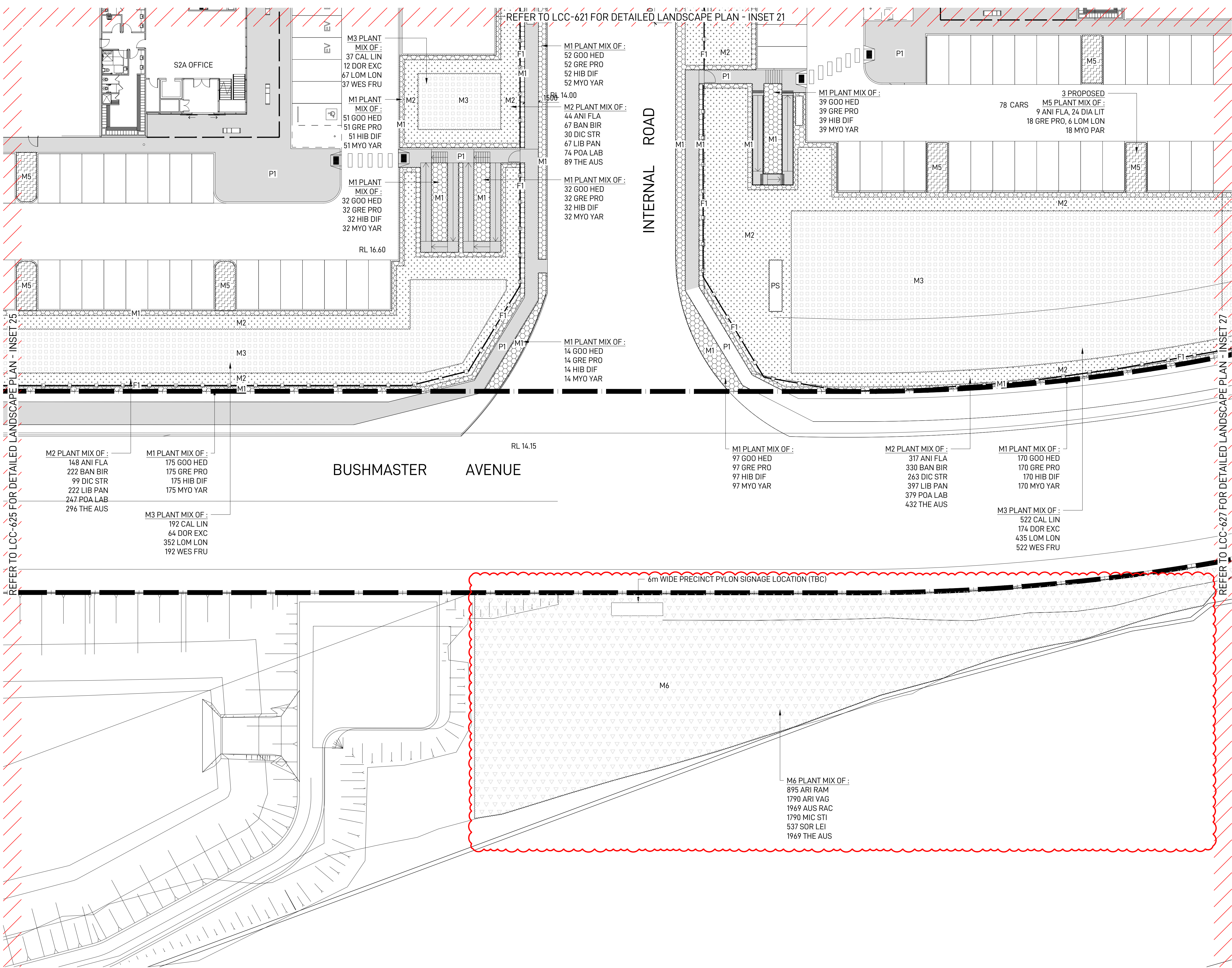
DATE	JOB NUMBER	DRAWN	CHECKED	DRAWING NUMBER
18-10-2023	20230629	MK	RL	LCC-625

PROJECT
 MOOREBANK MPW SOUTH UDDR
 MOOREBANK INTERMODAL PRECINCT, NSW 2170

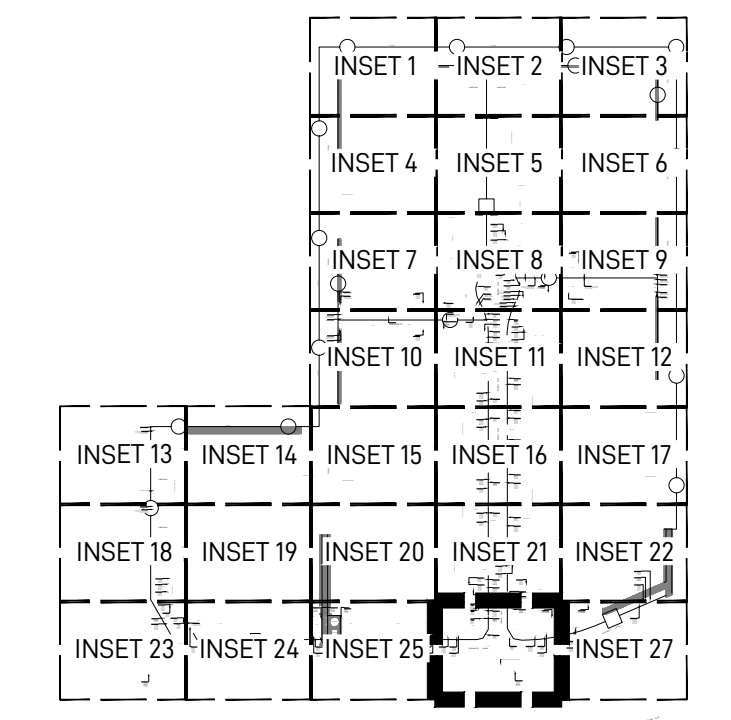
SCALE 1:200 @ A1
 0 1 2 3 4 5 6m

REV
 C

OSD-6



KEY PLAN - NOT TO SCALE



- LEGEND**
- SITE BOUNDARY
 - 2100MM HIGH PALISADE METAL PICKET FENCE TO ARCHITECT'S DETAILS
 - 2400MM HIGH PVC COATED CHAINMESH FENCE TO ARCHITECT'S DETAILS
 - P1 PEDESTRIAN FOOTPATH
 - ITV ROAD
 - M1 PLANT MIX TYPE 1 BORDER GROUND COVER PLANTING
 - M2 PLANT MIX TYPE 2 LOW MASS PLANTING
 - M3 PLANT MIX TYPE 3 MIXED MASS PLANTING
 - M4 PLANT MIX TYPE 4 CARPARK STRIP PLANTING
 - M5 PLANT MIX TYPE 5 CARPARK BAY PLANTING
 - M6 PLANT MIX TYPE 6 OSD MASS PLANTING

- NOTE:**
- REFER TO LANDSCAPE DETAILS 1 IN DRAWING LCC-901 FOR PLANTING ARRANGEMENTS FOR EACH PLANT MIX
 - REFER TO LANDSCAPE DETAILS IN DRAWING LCC-902 FOR GARDEN BED PLANTING DETAIL ON NATURAL GROUND
 - REFER TO PLANT SCHEDULE IN DRAWING LCC-002 FOR PLANT CODES, POT SIZE & TOTAL QUANTITY

LANDSCAPE ARCHITECT
GROUND INK
 LANDSCAPE ARCHITECTS
 SUITE 201, 75 ARCHER ST, CHATSWOOD NSW 2067 PH. (02) 9411 3279
 WWW.GROUNDINK.COM.AU ABN 55 163 025 456 ACN 163 025 456
 © GROUND INK PTY LTD THIS DESIGN AND DRAWING IS PROTECTED BY COPYRIGHT.

CLIENT
LOGOS
 1 MACQUARIE PLACE, SYDNEY NSW 2000
 PH (02) 8197 3900
 WWW.LOGOSPROPERTY.COM

ARCHITECT
watson young
 LEVEL 11/15 BLUE ST, NORTH SYDNEY NSW 2060
 PH (02) 8329 0730
 WWW.WATSONYOUNG.COM.AU

NOTE
 VERIFY ALL DIMENSIONS ON SITE BEFORE COMMENCING WORK. REPORT ALL DISCREPANCIES TO LANDSCAPE ARCHITECT PRIOR TO CONSTRUCTION. FIGURED DIMENSIONS TO BE TAKEN IN PREFERENCE TO SCALED DRAWINGS. ALL WORK IS TO CONFORM TO RELEVANT AUSTRALIAN STANDARDS AND OTHER CODES AS APPLICABLE. LOCATION OF UNDERGROUND SERVICES TO BE PROVEN ON SITE AND PROTECTED IF NECESSARY PRIOR TO CONSTRUCTION. DIAL BEFORE YOU DIG. PLANT SPECIES AND QUANTITIES SHOWN ARE INDICATIVE ONLY AND ARE SUBJECT TO CHANGE BASED ON FUTURE PROJECT REQUIREMENTS.

ISSUE	DATE	DESCRIPTION	DRAWN	CHECKED
A	29.08.23	DRAFT TENDER ISSUE	MK	RL
B	01.09.23	TENDER ISSUE	MK	RL
C	18.10.23	TENDER ISSUE	MK	RL

DRAWING TITLE
DETAILED LANDSCAPE PLAN - INSET 26

DATE	JOB NUMBER	DRAWN	CHECKED	DRAWING NUMBER
18-10-2023	20230629	MK	RL	LCC-626

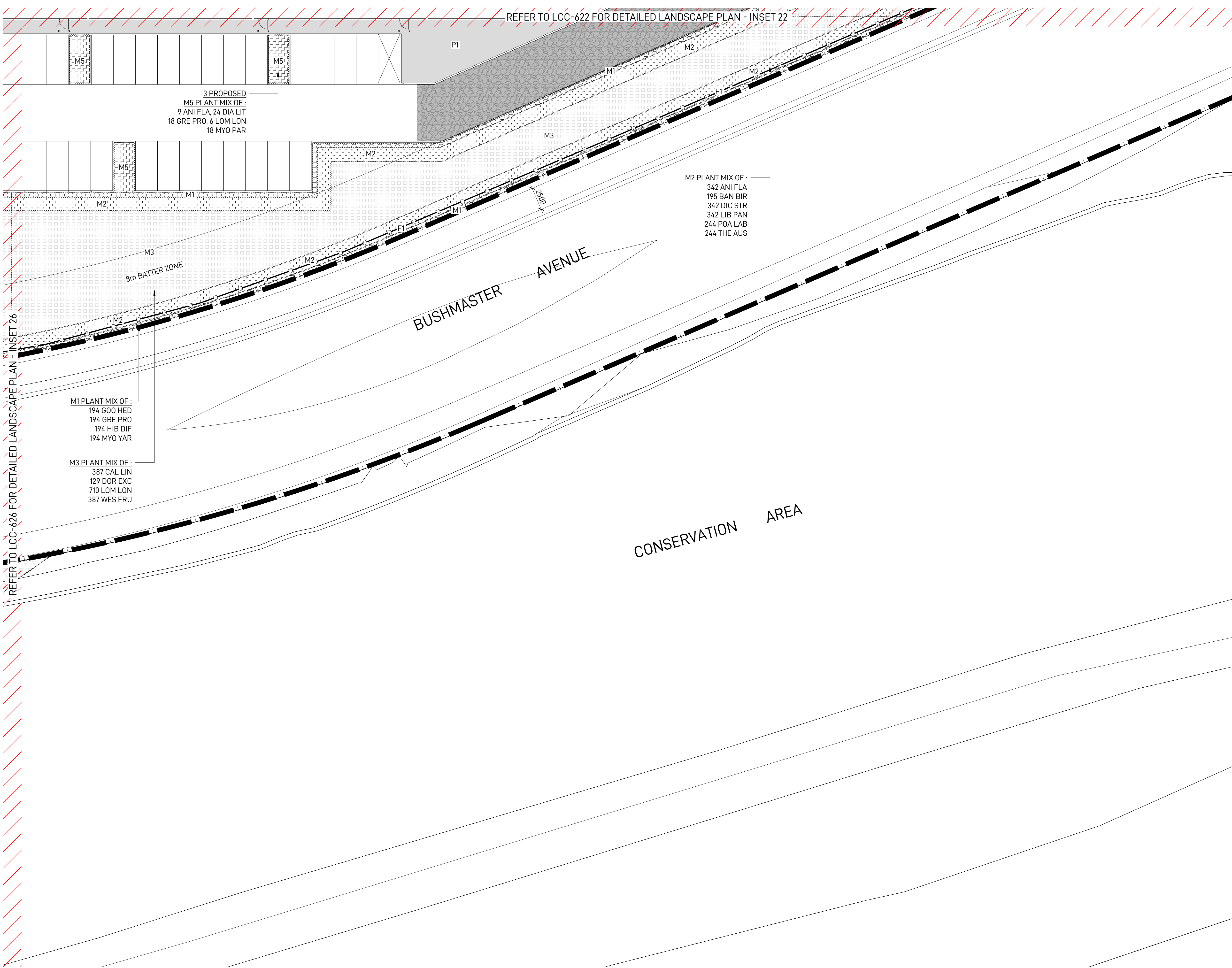
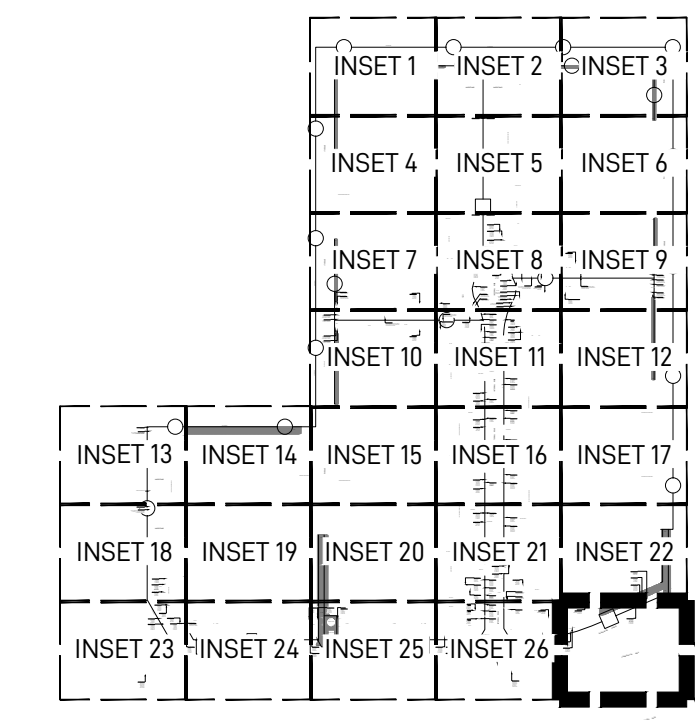
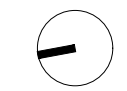
PROJECT
 MOOREBANK MPW SOUTH UDDR
 MOOREBANK INTERMODAL PRECINCT, NSW 2170

SCALE 1:200 @ A1
 0 1 2 3 4 5 6m

REV
 C

REFER TO LCC-622 FOR DETAILED LANDSCAPE PLAN - INSET 22

KEY PLAN - NOT TO SCALE



REFER TO LCC-626 FOR DETAILED LANDSCAPE PLAN - INSET 26

3 PROPOSED
M5 PLANT MIX OF:
9 ANI FLA, 24 DIA LIT
18 GRE PRO, 6 LOM LON
18 MYO PAR

M2 PLANT MIX OF:
342 ANI FLA
195 BAN BIR
342 DIC STR
342 LIB PAN
244 POA LAB
244 THE AUS

M1 PLANT MIX OF:
194 GOO HED
194 GRE PRO
194 HIB DIF
194 MYO YAR

M3 PLANT MIX OF:
387 CAL LIN
129 DOR EXC
710 LOM LON
387 WES FRU

LEGEND

- SITE BOUNDARY
- F1 2100MM HIGH PALISADE METAL PICKET FENCE TO ARCHITECT'S DETAILS
- F2 2400MM HIGH PVC COATED CHAINMESH FENCE TO ARCHITECT'S DETAILS
- P1 PEDESTRIAN FOOTPATH
- ITV ROAD
- M1 PLANT MIX TYPE 1 BORDER GROUND COVER PLANTING
- M2 PLANT MIX TYPE 2 LOW MASS PLANTING
- M3 PLANT MIX TYPE 3 MIXED MASS PLANTING
- M4 PLANT MIX TYPE 4 CARPARK STRIP PLANTING
- M5 PLANT MIX TYPE 5 CARPARK BAY PLANTING

NOTE:

- REFER TO LANDSCAPE DETAILS 1 IN DRAWING LCC-901 FOR PLANTING ARRANGEMENTS FOR EACH PLANT MIX
- REFER TO LANDSCAPE DETAILS IN DRAWING LCC-902 FOR GARDEN BED PLANTING DETAIL ON NATURAL GROUND
- REFER TO PLANT SCHEDULE IN DRAWING LCC-002 FOR PLANT CODES, POT SIZE & TOTAL QUANTITY

LANDSCAPE ARCHITECT
GROUND INK
LANDSCAPE ARCHITECTS
SUITE 201, 75 ARCHER ST, CHATSWOOD NSW 2067 PH. (02) 9411 3279
WWW.GROUNDINK.COM.AU ABN 55 163 025 456 ACN 163 025 456
© GROUND INK PTY LTD THIS DESIGN AND DRAWING IS PROTECTED BY COPYRIGHT.

CLIENT
LOGOS
1 MACQUARIE PLACE, SYDNEY NSW 2000
PH (02) 8197 3900
WWW.LOGOSPROPERTY.COM

ARCHITECT
watson young
LEVEL 11/15 BLUE ST, NORTH SYDNEY NSW 2060
PH (02) 8329 0730
WWW.WATSONYOUNG.COM.AU

NOTE
VERIFY ALL DIMENSIONS ON SITE BEFORE COMMENCING WORK. REPORT ALL DISCREPANCIES TO LANDSCAPE ARCHITECT PRIOR TO CONSTRUCTION. FIGURED DIMENSIONS TO BE TAKEN IN PREFERENCE TO SCALED DRAWINGS. ALL WORK IS TO CONFORM TO RELEVANT AUSTRALIAN STANDARDS AND OTHER CODES AS APPLICABLE. LOCATION OF UNDERGROUND SERVICES TO BE PROVEN ON SITE AND PROTECTED IF NECESSARY PRIOR TO CONSTRUCTION. DIAL BEFORE YOU DIG. PLANT SPECIES AND QUANTITIES SHOWN ARE INDICATIVE ONLY AND ARE SUBJECT TO CHANGE BASED ON FUTURE PROJECT REQUIREMENTS.

ISSUE	DATE	DESCRIPTION	DRAWN	CHECKED
A	29.08.23	DRAFT TENDER ISSUE	MK	RL
B	01.09.23	TENDER ISSUE	MK	RL
C	18.10.23	TENDER ISSUE	MK	RL

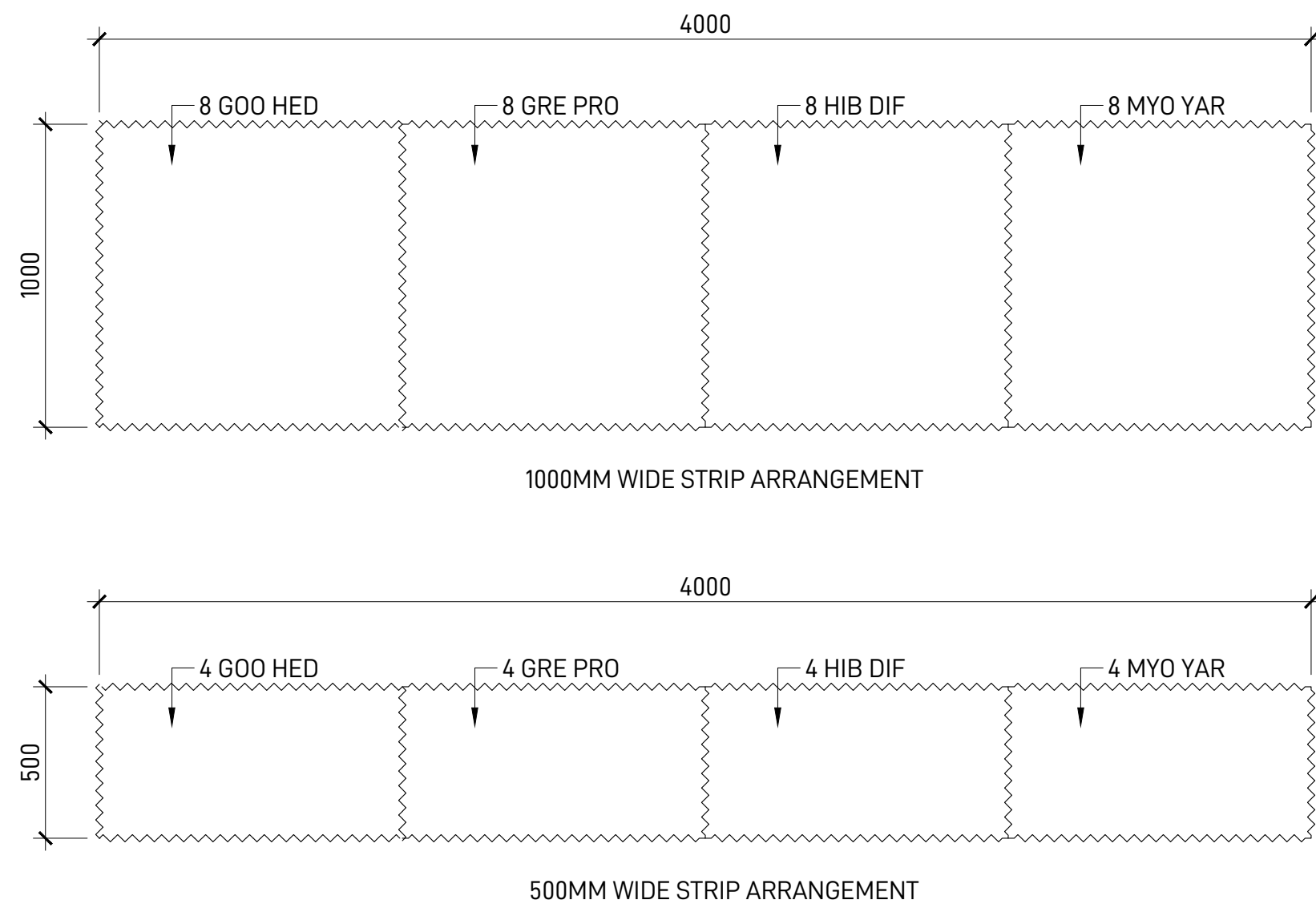
DRAWING TITLE
DETAILED LANDSCAPE PLAN - INSET 27

DATE	JOB NUMBER	DRAWN	CHECKED	DRAWING NUMBER
18-10-2023	20230629	MK	RL	LCC-627

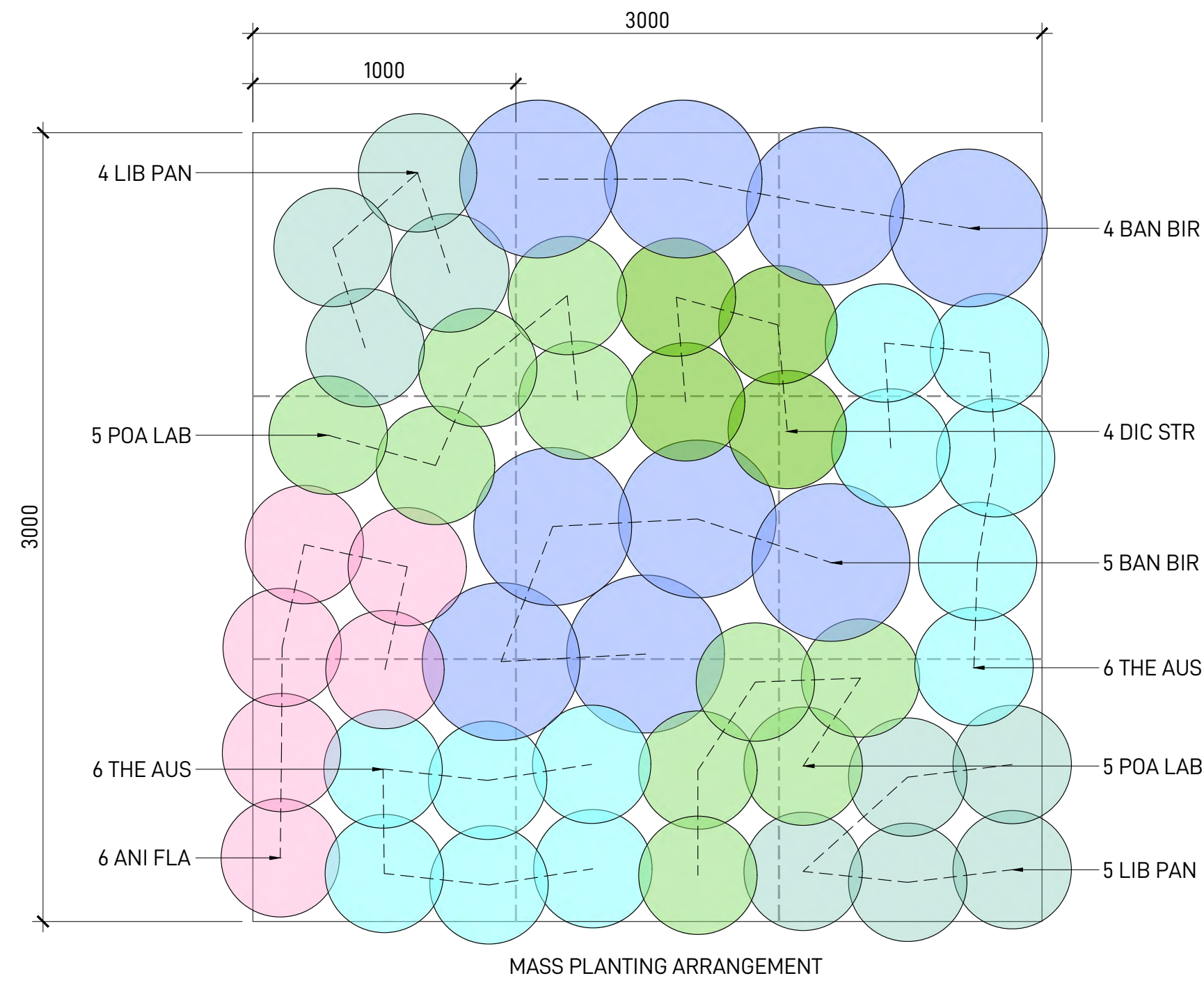
PROJECT
MOOREBANK MPW SOUTH UDDR
MOOREBANK INTERMODAL PRECINCT, NSW 2170

SCALE 1:200 @ A1
0 1 2 3 4 5 6m

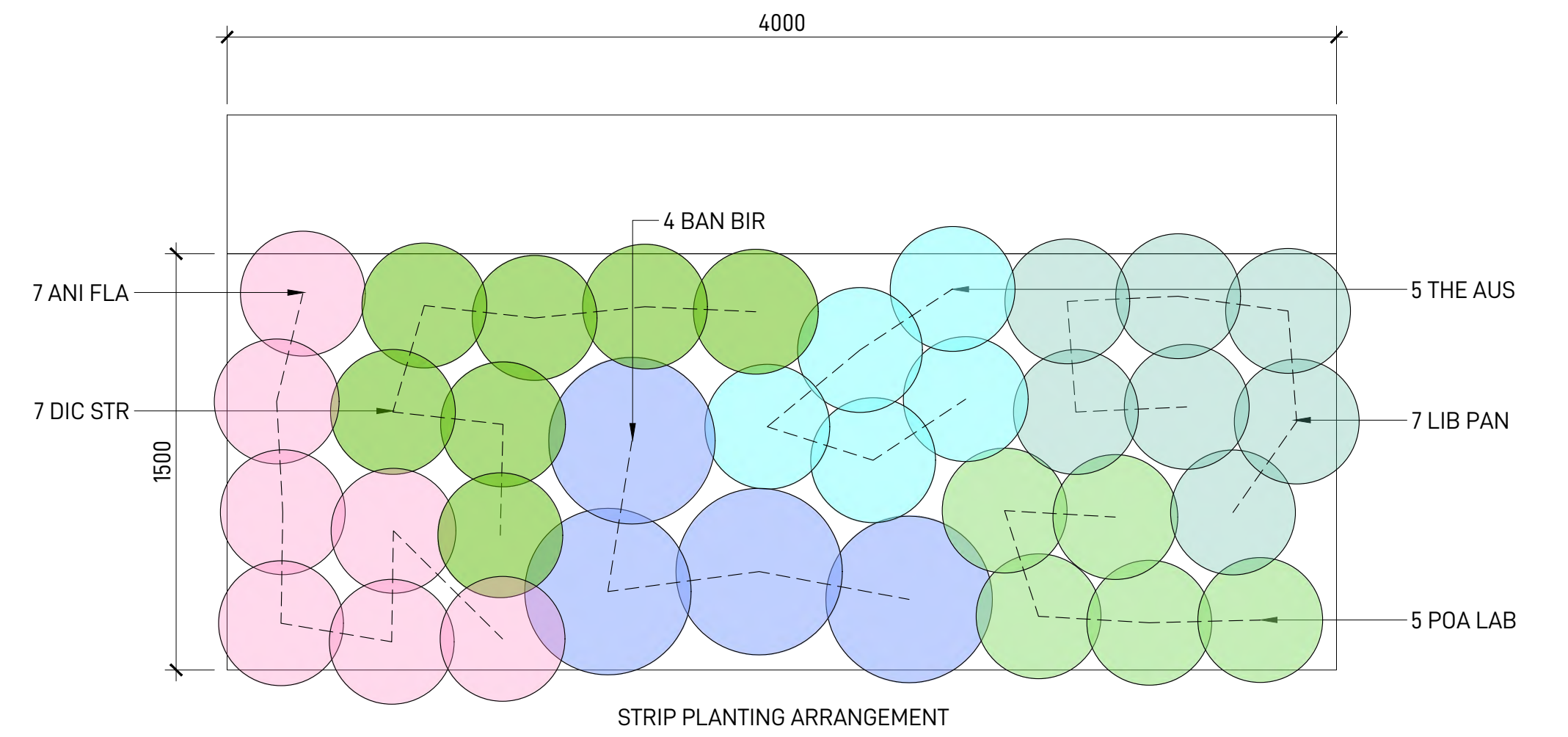
REV
C



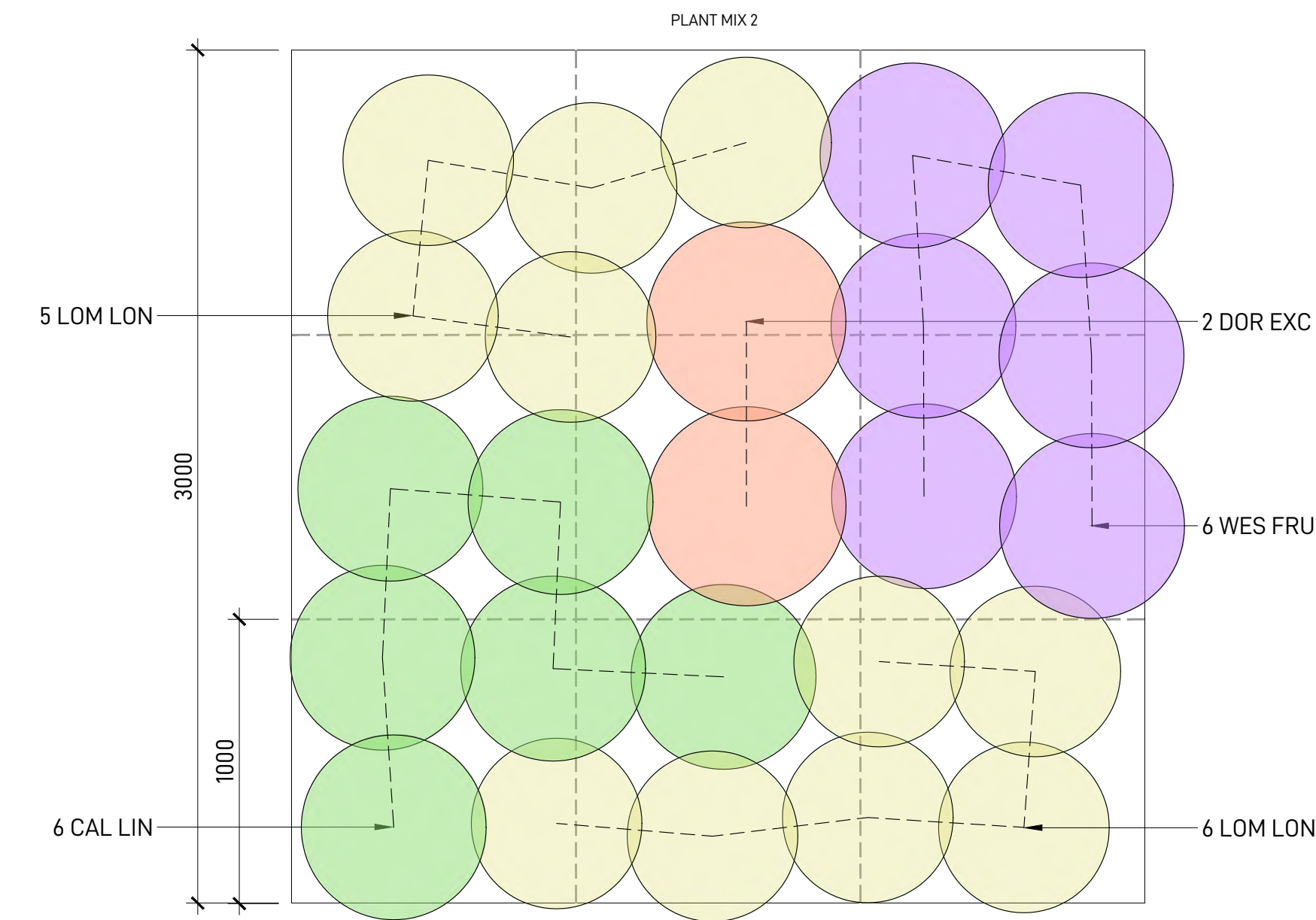
1-1 PLANT MIX 1 - BORDER GROUND COVER PLANTING
TYPICAL PLANTING DETAIL - SCALE 1:20



1-2 PLANT MIX 2 - LOW MASS PLANTING
TYPICAL PLANTING DETAIL - SCALE 1:20

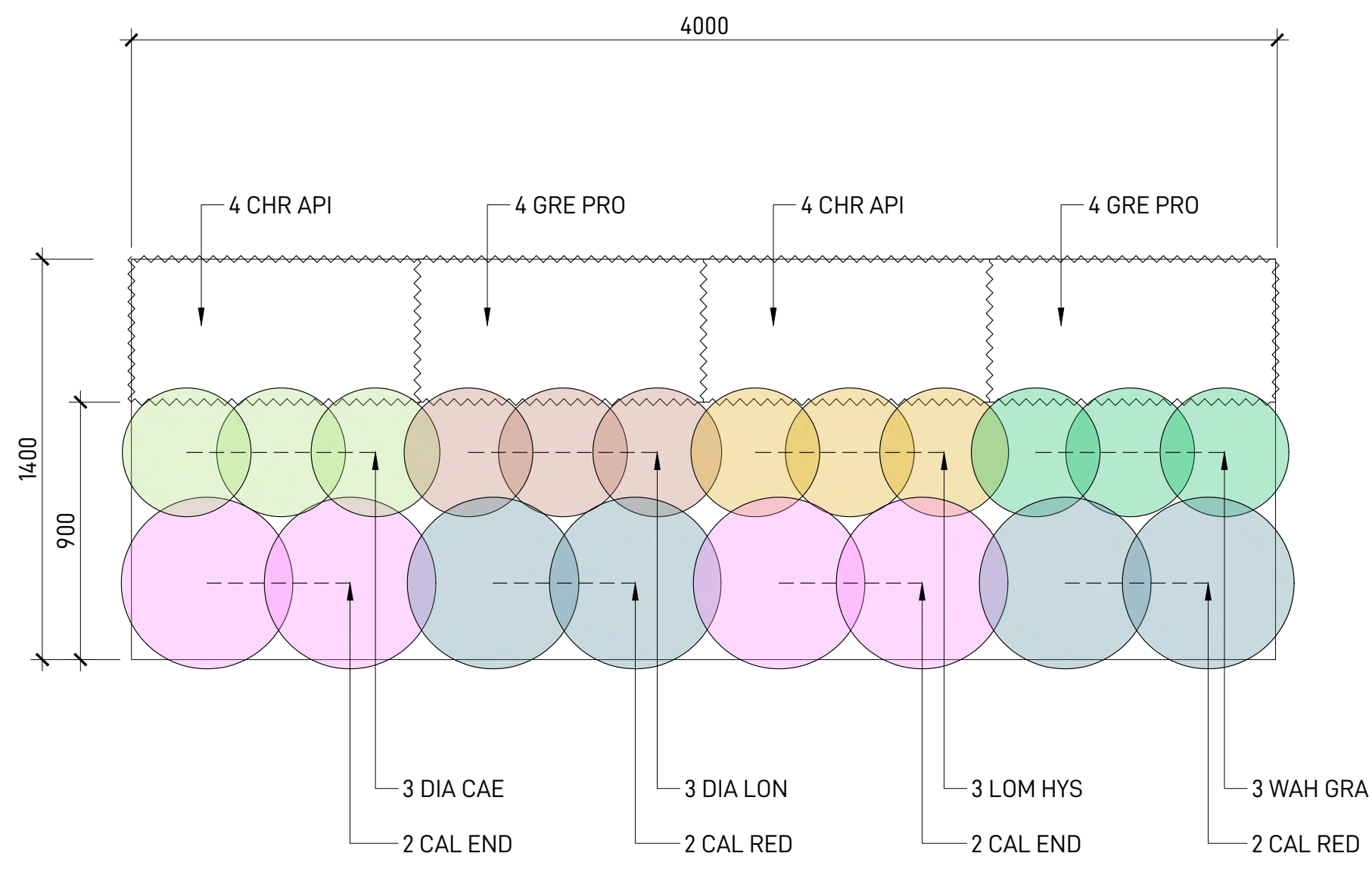


NOTE: PLANTING IS TO BE MIXED IN NATURE AS SHOWN IN DIAGRAM ABOVE WITH PLANTS OF THE SAME SPECIES CLUSTERED TOGETHER IN GROUPS OF 4-7. THIS DIAGRAM IS USED AS A TYPICAL TO CALCULATE THE PROPOSED PLANTING QUANTITY SHOWN IN THE DETAILED LANDSCAPE PLANS.



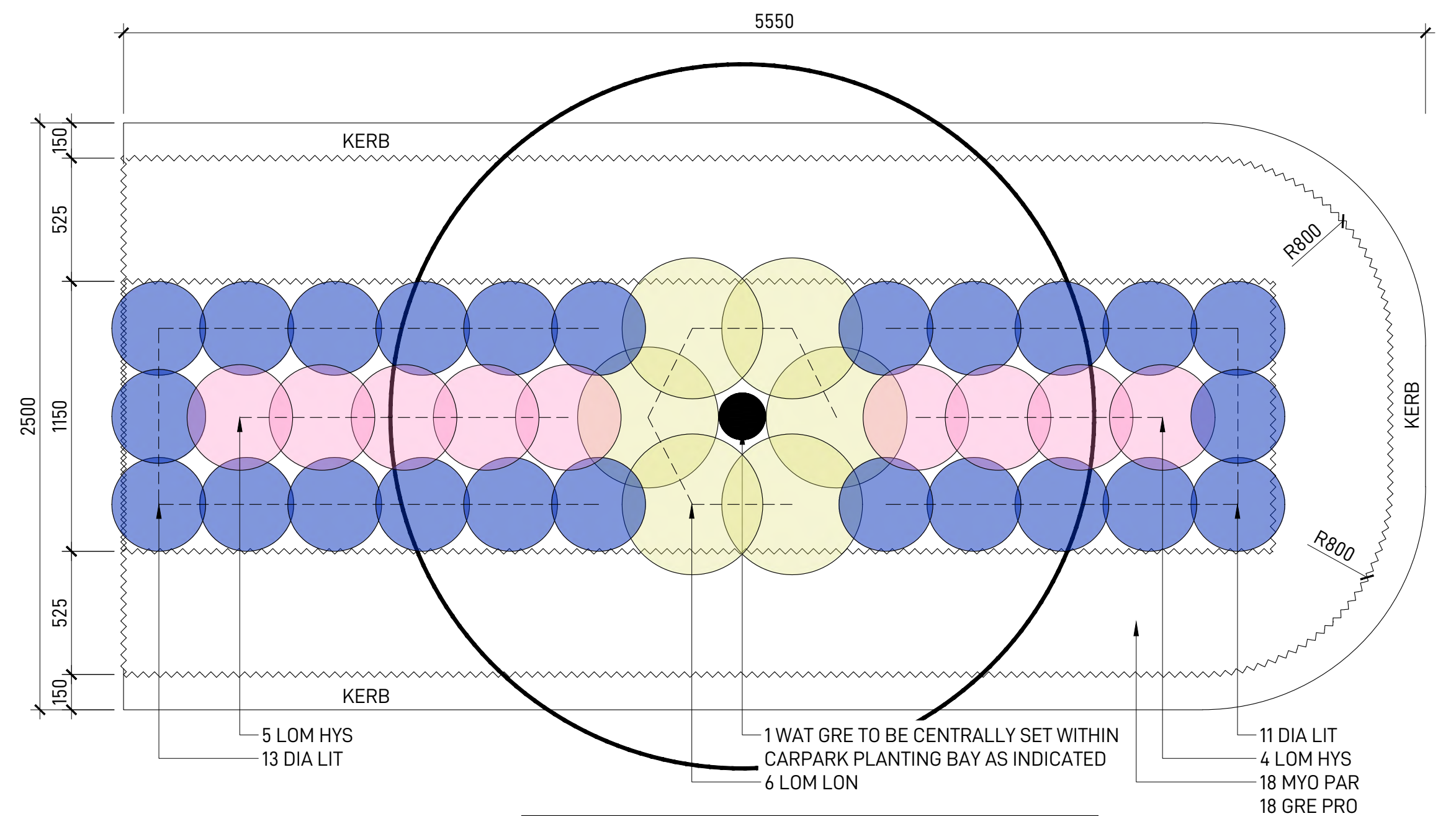
NOTE: PLANTING IS TO BE MIXED IN NATURE AS SHOWN IN DIAGRAM ABOVE WITH PLANTS OF THE SAME SPECIES CLUSTERED TOGETHER IN GROUPS OF 4-7 (ONLY 2 DOR EXC EVERY 9M²). THIS 3000 X 3000 DIAGRAM IS USED AS A TYPICAL TO CALCULATE THE PROPOSED PLANTING QUANTITY SHOWN IN THE DETAILED LANDSCAPE PLANS.

1-3 PLANT MIX 3 - MIXED MASS PLANTING
TYPICAL PLANTING DETAIL - SCALE 1:20



NOTE: PLANTING IS TO BE LAYERED AS SHOWN IN DIAGRAM ABOVE. GROUNDCOVERS ARE TO BE POSITIONED IN FRONT OF CARPARK/HARDSTAND TO DEMONSTRATE THE LAYERING EFFECT

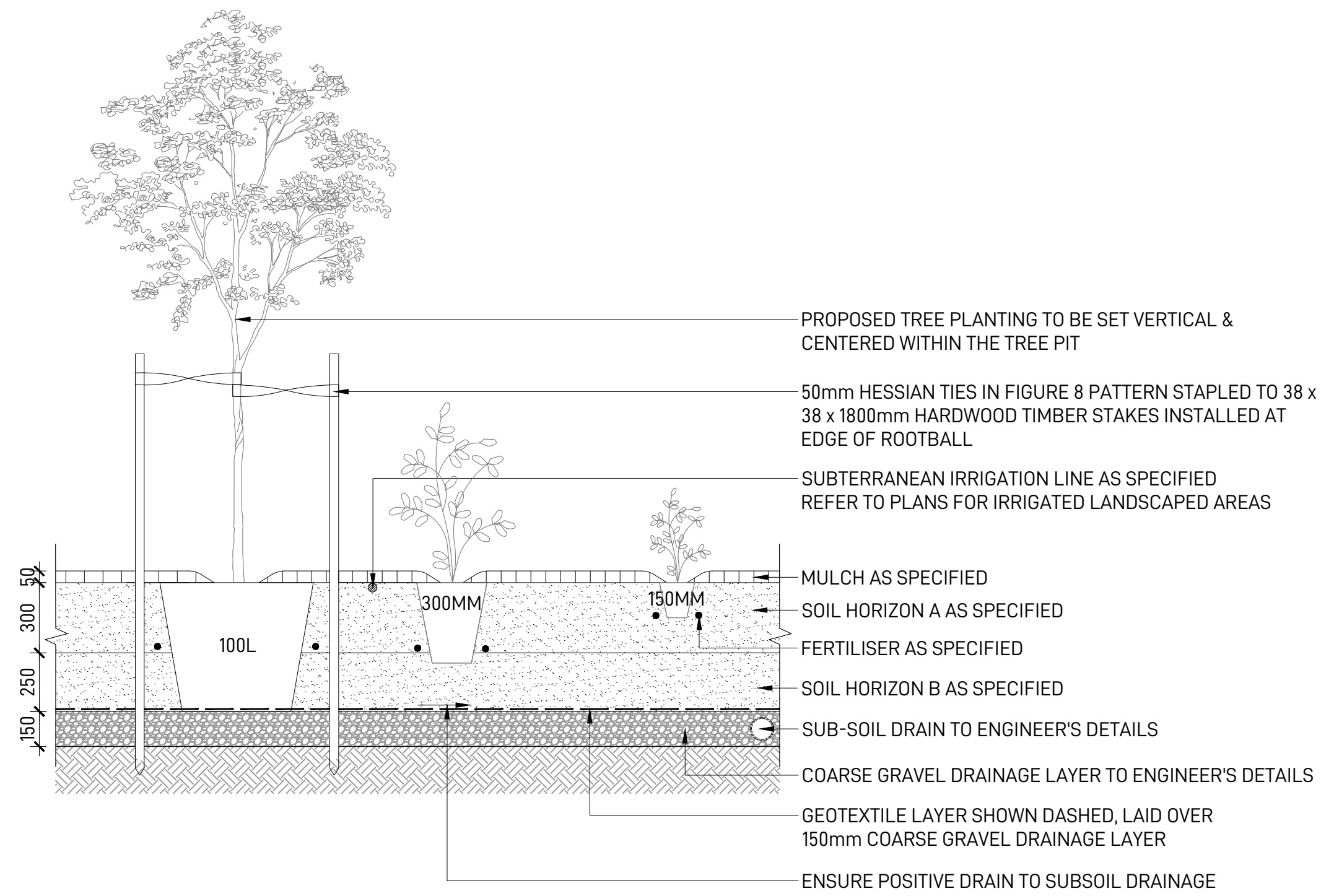
1-4 PLANT MIX 4 - CARPARK STRIP PLANTING
TYPICAL PLANTING DETAIL - SCALE 1:20



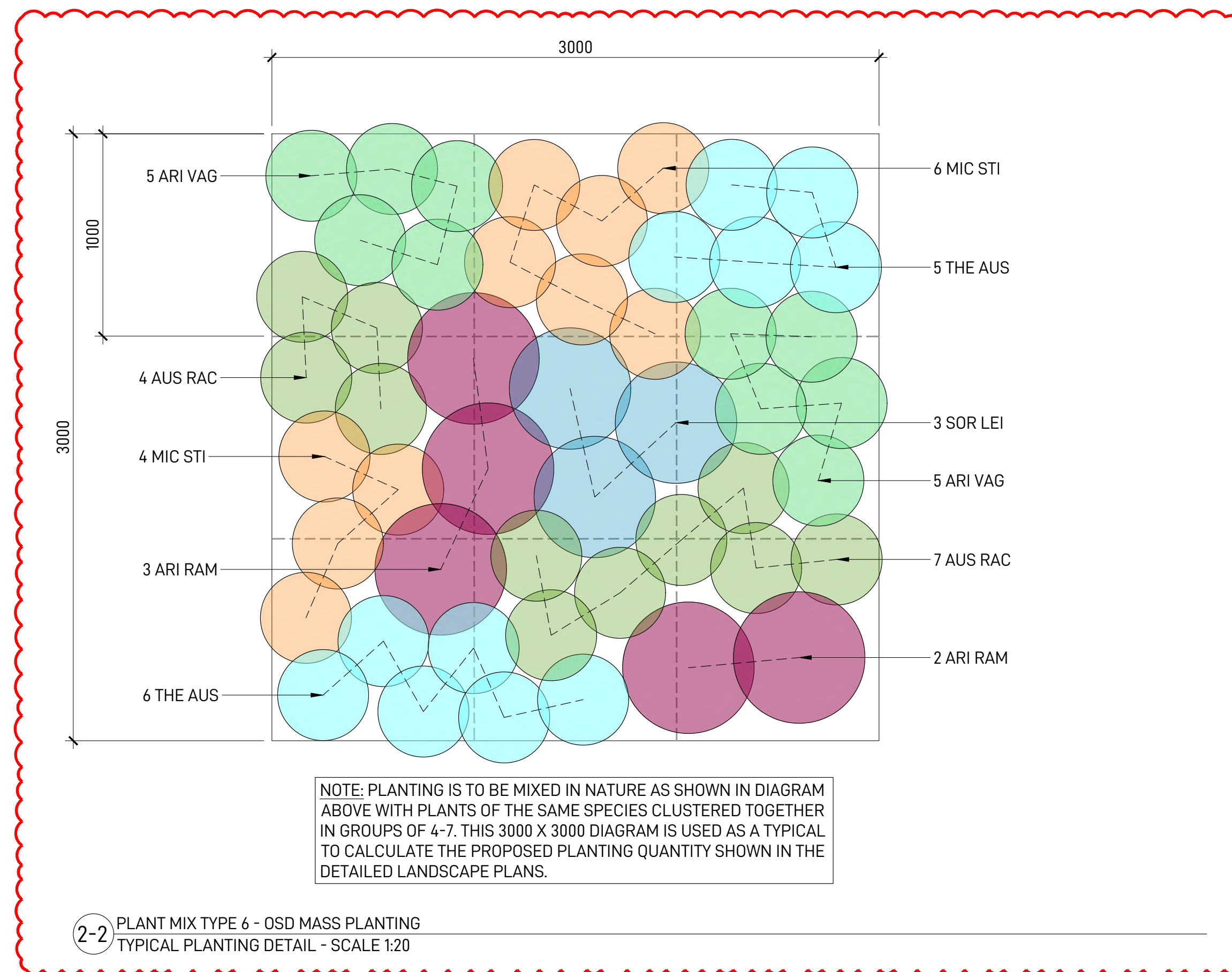
NOTE: PLANTING IS TO BE LAYERED AS SHOWN IN DIAGRAM ABOVE. GROUNDCOVERS ARE TO BE POSITIONED IN FRONT OF CARPARK/HARDSTAND TO DEMONSTRATE THE LAYERING EFFECT

1-5 PLANT MIX TYPE 5 - CARPARK BAY PLANTING
TYPICAL PLANTING DETAIL - SCALE 1:20

NOTE: REFER TO DETAILED LANDSCAPE PLAN IN DRAWING LCC-600 SERIES FOR APPLICATION OF THESE PLANT MATRIX REFER TO PLANT SCHEDULE IN DRAWING LCC-002 FOR PLANT CODES, POT SIZE & TOTAL QUANTITY CONTRACTOR TO ENSURE PLANT INSTALLATION IS AS PER PLANT MATRIX DETAILED IN THIS DRAWING



2-1 MASS PLANTING IN NATURAL GROUND
TYPICAL SECTION - SCALE 1:20



2-2 PLANT MIX TYPE 6 - OSD MASS PLANTING
TYPICAL PLANTING DETAIL - SCALE 1:20

LANDSCAPE MAINTENANCE SCHEDULE

MONTH	JAN	FEB	MAR	APR	MAY	JUN	JUL	AUG	SEP	OCT	NOV	DEC
INSPECTIONS	2M		2M		2M		2M		2M		2M	
WATERING	W	W	W	W	W	W	W	W	W	W	W	W
WEED AND PEST MANAGEMENT	AR	AR	AR	AR	AR	AR	AR	AR	AR	AR	AR	AR
LITTER REMOVAL	2M		2M		2M		2M		2M		2M	
REMOVAL OF DEAD/DYING TREE LIMBS	2M		2M		2M		2M		2M		2M	
PLANT REPLACEMENT IF REQUIRED	AR	AR	AR	AR	AR	AR	AR	AR	AR	AR	AR	AR
MULCHING	AR	AR	AR	AR	AR	AR	AR	AR	AR	AR	AR	AR
TREE STAKE ADJUSTMENTS	AR	AR	AR	AR	AR	AR	AR	AR	AR	AR	AR	AR
FERTILISING	AR	AR	AR	AR	AR	AR	AR	AR	AR	AR	AR	AR
PLANTING ESTABLISHMENT PERIOD - 12 MONTHS												
LANDSCAPE MATERIAL ESTABLISHMENT - 12 MONTHS												
KEY W-WEEKLY, 2M- EVERY TWO MONTHS, AR- AS REQUIRED												
THE CONTRACTOR IS TO ALLOW 52 WEEKS PLANTING ESTABLISHMENT PERIOD FROM THE DATE OF PRACTICAL COMPLETION. CONTRACTOR TO MAINTAIN A LOG BOOK TO KEEP A RECORD OF MAINTENANCE EVERY MONTH. REPLACEMENTS OF FAILED, DAMAGED OR STOLEN PLANTS TO BE CARRIED OUT DURING THE MAINTENANCE PERIOD. IRRIGATION SYSTEMS TO BE INSTALLED AND MAINTAINED DURING THE MAINTENANCE PERIOD. LANDSCAPE MAINTENANCE REPORT SHALL BE SUBMITTED TO THE PRINCIPLE CERTIFYING AUTHORITY BY THE CONTRACTOR.												