

NOTE: THIS PLAN IS PREPARED FOR DRAWING LCC-300 SERIES

LANDSCAPE ARCHITECT
GROUND INK
 LANDSCAPE ARCHITECTS
 SUITE 201, 75 ARCHER ST, CHATSWOOD NSW 2067 PH. (02) 9411 3279
 WWW.GROUNDINK.COM.AU ABN 55 163 025 456 ACN 163 025 456
 © GROUND INK PTY LTD THIS DESIGN AND DRAWING IS PROTECTED BY COPYRIGHT.

CLIENT
LOGOS
 1 MACQUARIE PLACE, SYDNEY NSW 2000
 PH (02) 8197 3900
 WWW.LOGOSPROPERTY.COM

ARCHITECT
watson young
 LEVEL 11/15 BLUE ST, NORTH SYDNEY NSW 2060
 PH (02) 8329 0730
 WWW.WATSONYOUNG.COM.AU

NOTE
 VERIFY ALL DIMENSIONS ON SITE BEFORE COMMENCING WORK. REPORT ALL DISCREPANCIES TO LANDSCAPE ARCHITECT PRIOR TO CONSTRUCTION. FIGURED DIMENSIONS TO BE TAKEN IN PREFERENCE TO SCALED DRAWINGS. ALL WORK IS TO CONFORM TO RELEVANT AUSTRALIAN STANDARDS AND OTHER CODES AS APPLICABLE. LOCATION OF UNDERGROUND SERVICES TO BE PROVEN ON SITE AND PROTECTED IF NECESSARY PRIOR TO CONSTRUCTION. DIAL BEFORE YOU DIG. PLANT SPECIES AND QUANTITIES SHOWN ARE INDICATIVE ONLY AND ARE SUBJECT TO CHANGE BASED ON FUTURE PROJECT REQUIREMENTS.

ISSUE	DATE	DESCRIPTION	DRAWN	CHECKED
A	29.08.23	DRAFT TENDER ISSUE	MK	RL
B	01.09.23	TENDER ISSUE	MK	RL
C	18.10.23	TENDER ISSUE	MK	RL

DRAWING TITLE
GENERAL ARRANGEMENT PLAN 1

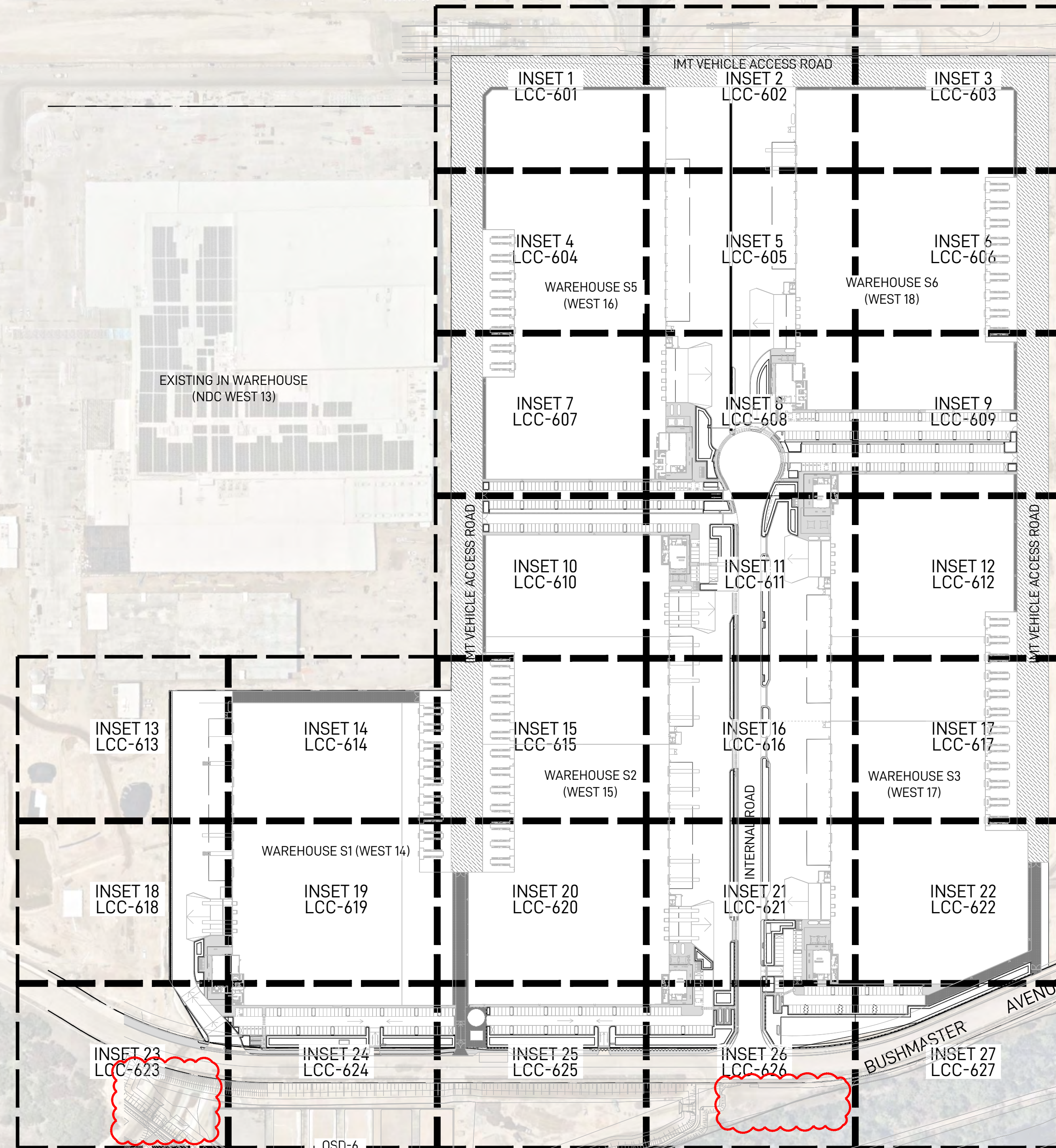
DATE	JOB NUMBER	DRAWN	CHECKED	DRAWING NUMBER
18-10-2023	20230629	MK	RL	LCC-201

PROJECT
 MOOREBANK MPW SOUTH UDDR
 MOOREBANK INTERMODAL PRECINCT, NSW 2170

SCALE 1:2000 @ A1
 0 10 20 30 40 50 60m

REV
 C

INTERSTATE RAIL



MPW SOUTH RESIDUAL DEVELOPABLE LAND (SUBJECT TO FUTURE CONCEPT DESIGN)

OSD-8

CONSERVATION AREA

CONSERVATION AREA
GEORGES RIVER

NOTE: THIS PLAN IS PREPARED FOR DRAWING LCC-600 SERIES

LANDSCAPE ARCHITECT
GROUND INK
LANDSCAPE ARCHITECTS
SUITE 201, 75 ARCHER ST, CHATSWOOD NSW 2067 PH. (02) 9411 3279
WWW.GROUNDINK.COM.AU ABN 55 163 025 456 ACN 163 025 456
© GROUND INK PTY LTD THIS DESIGN AND DRAWING IS PROTECTED BY COPYRIGHT.

CLIENT
LOGOS
1 MACQUARIE PLACE, SYDNEY NSW 2000
PH (02) 8197 3900
WWW.LOGOSPROPERTY.COM

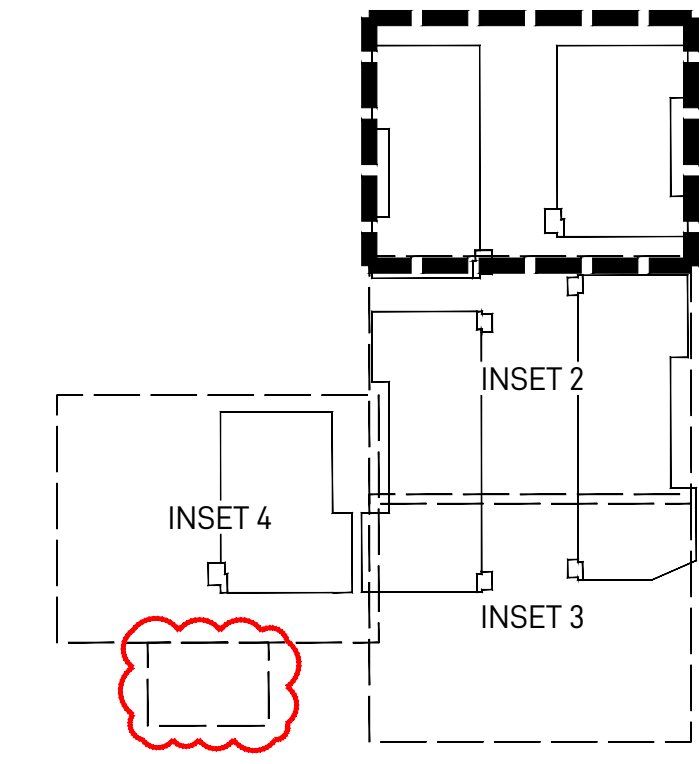
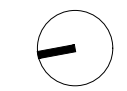
ARCHITECT
watson young
LEVEL 11/15 BLUE ST, NORTH SYDNEY NSW 2060
PH (02) 8329 0730
WWW.WATSONYOUNG.COM.AU

NOTE
VERIFY ALL DIMENSIONS ON SITE BEFORE COMMENCING WORK. REPORT ALL DISCREPANCIES TO LANDSCAPE ARCHITECT PRIOR TO CONSTRUCTION. FIGURED DIMENSIONS TO BE TAKEN IN PREFERENCE TO SCALED DRAWINGS. ALL WORK IS TO CONFORM TO RELEVANT AUSTRALIAN STANDARDS AND OTHER CODES AS APPLICABLE. LOCATION OF UNDERGROUND SERVICES TO BE PROVEN ON SITE AND PROTECTED IF NECESSARY PRIOR TO CONSTRUCTION. DIAL BEFORE YOU DIG. PLANT SPECIES AND QUANTITIES SHOWN ARE INDICATIVE ONLY AND ARE SUBJECT TO CHANGE BASED ON FUTURE PROJECT REQUIREMENTS.

ISSUE	DATE	DESCRIPTION	DRAWN	CHECKED
A	29.08.23	DRAFT TENDER ISSUE	MK	RL
B	01.09.23	TENDER ISSUE	MK	RL
C	18.10.23	TENDER ISSUE	MK	RL

DRAWING TITLE
GENERAL ARRANGEMENT PLAN 2

DATE 18-10-2023 JOB NUMBER 20230629 DRAWN MK CHECKED RL DRAWING NUMBER LCC-202
PROJECT MOOREBANK MPW SOUTH UDDR MOOREBANK INTERMODAL PRECINCT, NSW 2170
SCALE 1:2000 @ A1
0 10 20 30 40 50 60m
REV C



LEGEND

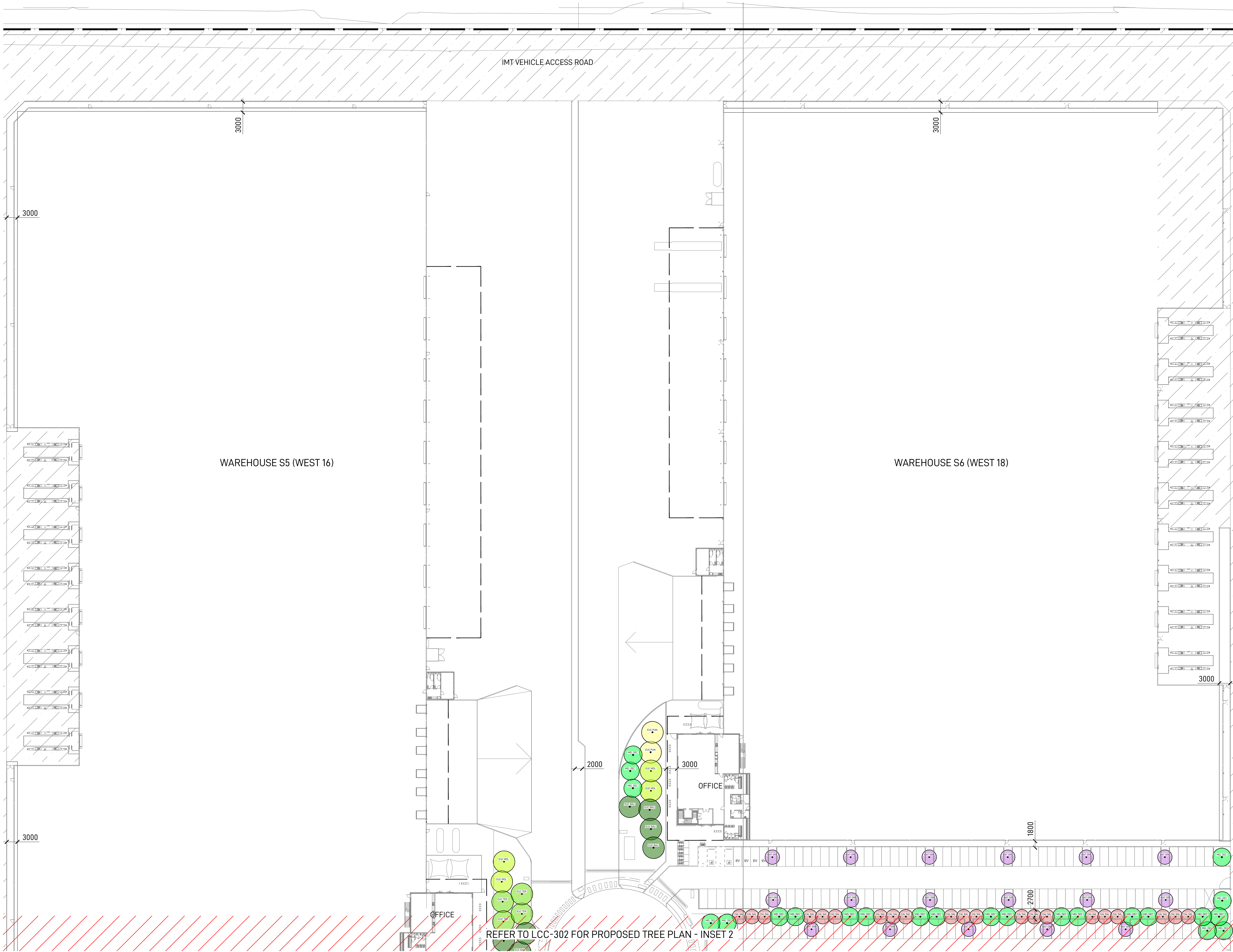
- SITE BOUNDARY
- LINE OF AWNING ABOVE
- PEDESTRIAN FOOTPATH
- IMT VEHICLE ACCESS ROAD

TREES

- ANGOPHORA BAKERI (NARROW-LEAVED APPLE)
- ANGOPHORA FLORIBUNDA (ROUGH-BARKED APPLE)
- ANGOPHORA SUBVELUTINA (BROAD-LEAVED APPLE)
- CALLISTEMON SALIGNUS (WILLOW BOTTLEBRUSH)
- CORYMBIA MACULATA (SPOTTED GUM)
- EUCALYPTUS AMPLIFOLIA (CABBAGE GUM)
- EUCALYPTUS BAUERIANA (BLUE BOX)
- EUCALYPTUS CREBRA (NARROW-LEAVED IRONBARK)
- EUCALYPTUS EUGENIODES (THIN-LEAVED STRINGY BARK)
- EUCALYPTUS MOLUCCANA (GREY BOX)
- EUCALYPTUS PUNCTATA (GREY GUM)
- EUCALYPTUS TERETICORNIS (FOREST RED GUM)
- MELALEUCA DECORA (WHITE FEATHER HONEYMYRTLE)
- WATERHOUSEA 'GREEN AVENUE'

NOTE:

- REFER TO LANDSCAPE DETAILS IN DRAWING LCC-902 FOR TREE PLANTING DETAIL ON NATURAL GROUND
- REFER TO PLANT SCHEDULE IN DRAWING LCC-002 FOR TREE POT SIZE & TOTAL QUANTITY
- REFER TO LANDSCAPE DETAILED PLANS IN DRAWING LCC-600 SERIES FOR PROPOSED FINISHES & UNDERSTOREY PLANTING



LANDSCAPE ARCHITECT
GROUND INK
 LANDSCAPE ARCHITECTS
 SUITE 201, 75 ARCHER ST, CHATSWOOD NSW 2067 PH. (02) 9411 3279
 WWW.GROUNDINK.COM.AU ABN 55 163 025 456 ACN 163 025 456
© GROUND INK PTY LTD THIS DESIGN AND DRAWING IS PROTECTED BY COPYRIGHT.

CLIENT
LOGOS
 1 MACQUARIE PLACE, SYDNEY NSW 2000
 PH (02) 8197 3900
 WWW.LOGOSPROPERTY.COM

ARCHITECT
watson young
 LEVEL 11/15 BLUE ST, NORTH SYDNEY NSW 2060
 PH (02) 8329 0730
 WWW.WATSONYOUNG.COM.AU

NOTE
 VERIFY ALL DIMENSIONS ON SITE BEFORE COMMENCING WORK. REPORT ALL DISCREPANCIES TO LANDSCAPE ARCHITECT PRIOR TO CONSTRUCTION. FIGURED DIMENSIONS TO BE TAKEN IN PREFERENCE TO SCALED DRAWINGS. ALL WORK IS TO CONFORM TO RELEVANT AUSTRALIAN STANDARDS AND OTHER CODES AS APPLICABLE. LOCATION OF UNDERGROUND SERVICES TO BE PROVEN ON SITE AND PROTECTED IF NECESSARY PRIOR TO CONSTRUCTION. DIAL BEFORE YOU DIG. PLANT SPECIES AND QUANTITIES SHOWN ARE INDICATIVE ONLY AND ARE SUBJECT TO CHANGE BASED ON FUTURE PROJECT REQUIREMENTS.

ISSUE	DATE	DESCRIPTION	DRAWN	CHECKED
A	29.08.23	DRAFT TENDER ISSUE	MK	RL
B	01.09.23	TENDER ISSUE	MK	RL
C	18.10.23	TENDER ISSUE	MK	RL

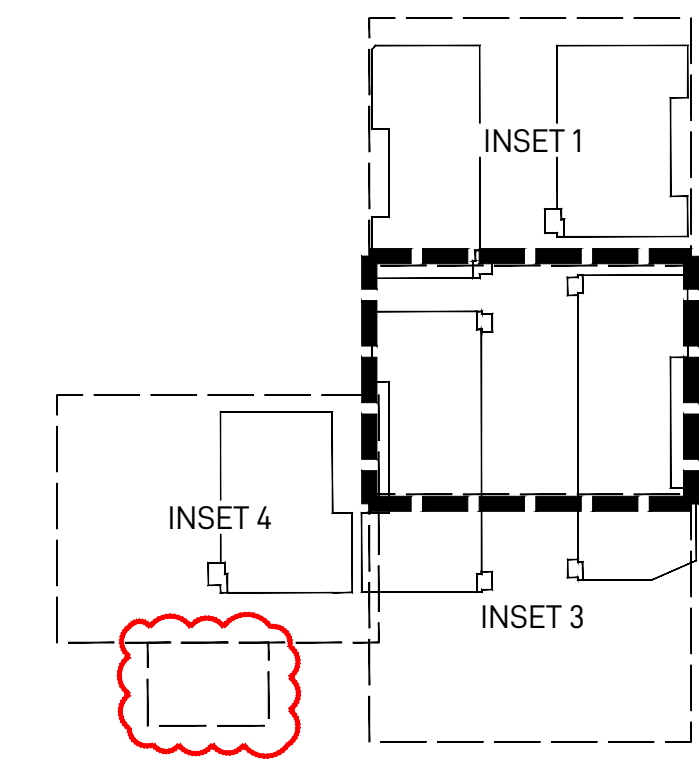
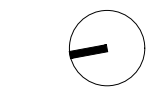
DRAWING TITLE
PROPOSED TREE PLAN - INSET 1

DATE	JOB NUMBER	DRAWN	CHECKED	DRAWING NUMBER
18-10-2023	20230629	MK	RL	LCC-301

PROJECT
 MOOREBANK MPW SOUTH UDDR
 MOOREBANK INTERMODAL PRECINCT, NSW 2170

SCALE 1:500 @ A1
 0 5 10 15m

REV
C



LEGEND

- SITE BOUNDARY
- LINE OF AWNING ABOVE
- PEDESTRIAN FOOTPATH
- IMT VEHICLE ACCESS ROAD

TREES

- ANGOPHORA BAKERI (NARROW-LEAVED APPLE)
- ANGOPHORA FLORIBUNDA (ROUGH-BARKED APPLE)
- ANGOPHORA SUBVELUTINA (BROAD-LEAVED APPLE)
- CALLISTEMON SALIGNUS (WILLOW BOTTLEBRUSH)
- CORYMBIA MACULATA (SPOTTED GUM)
- EUCALYPTUS AMPLIFOLIA (CABBAGE GUM)
- EUCALYPTUS BAUERIANA (BLUE BOX)
- EUCALYPTUS CREBRA (NARROW-LEAVED IRONBARK)
- EUCALYPTUS EUGENIOIDES (THIN-LEAVED STRINGY BARK)
- EUCALYPTUS MOLUCCANA (GREY BOX)
- EUCALYPTUS PUNCTATA (GREY GUM)
- EUCALYPTUS TERETICORNIS (FOREST RED GUM)
- MELALEUCA DECORA (WHITE FEATHER HONEYMYRTLE)
- WATERHOUSEA 'GREEN AVENUE'

NOTE:

- REFER TO LANDSCAPE DETAILS IN DRAWING LCC-902 FOR TREE PLANTING DETAIL ON NATURAL GROUND
- REFER TO PLANT SCHEDULE IN DRAWING LCC-002 FOR TREE POT SIZE & TOTAL QUANTITY
- REFER TO LANDSCAPE DETAILED PLANS IN DRAWING LCC-600 SERIES FOR PROPOSED FINISHES & UNDERSTOREY PLANTING



LANDSCAPE ARCHITECT
GROUND INK
 LANDSCAPE ARCHITECTS
 SUITE 201, 75 ARCHER ST, CHATSWOOD NSW 2067 PH. (02) 9411 3279
 WWW.GROUNDINK.COM.AU ABN 55 163 025 456 ACN 163 025 456
© GROUND INK PTY LTD THIS DESIGN AND DRAWING IS PROTECTED BY COPYRIGHT.

CLIENT
LOGOS
 1 MACQUARIE PLACE, SYDNEY NSW 2000
 PH (02) 8197 3900
 WWW.LOGOSPROPERTY.COM

ARCHITECT
watson young
 LEVEL 11/15 BLUE ST, NORTH SYDNEY NSW 2060
 PH (02) 8329 0730
 WWW.WATSONYOUNG.COM.AU

NOTE
 VERIFY ALL DIMENSIONS ON SITE BEFORE COMMENCING WORK. REPORT ALL DISCREPANCIES TO LANDSCAPE ARCHITECT PRIOR TO CONSTRUCTION. FIGURED DIMENSIONS TO BE TAKEN IN PREFERENCE TO SCALED DRAWINGS. ALL WORK IS TO CONFORM TO RELEVANT AUSTRALIAN STANDARDS AND OTHER CODES AS APPLICABLE. LOCATION OF UNDERGROUND SERVICES TO BE PROVEN ON SITE AND PROTECTED IF NECESSARY PRIOR TO CONSTRUCTION. DIAL BEFORE YOU DIG. PLANT SPECIES AND QUANTITIES SHOWN ARE INDICATIVE ONLY AND ARE SUBJECT TO CHANGE BASED ON FUTURE PROJECT REQUIREMENTS.

ISSUE	DATE	DESCRIPTION	DRAWN	CHECKED
A	29.08.23	DRAFT TENDER ISSUE	MK	RL
B	01.09.23	TENDER ISSUE	MK	RL
C	18.10.23	TENDER ISSUE	MK	RL

DRAWING TITLE
PROPOSED TREE PLAN - INSET 2

DATE	JOB NUMBER	DRAWN	CHECKED	DRAWING NUMBER
18-10-2023	20230629	MK	RL	LCC-302

PROJECT
 MOOREBANK MPW SOUTH UDDR
 MOOREBANK INTERMODAL PRECINCT, NSW 2170

SCALE 1:500 @ A1
 0 5 10 15m

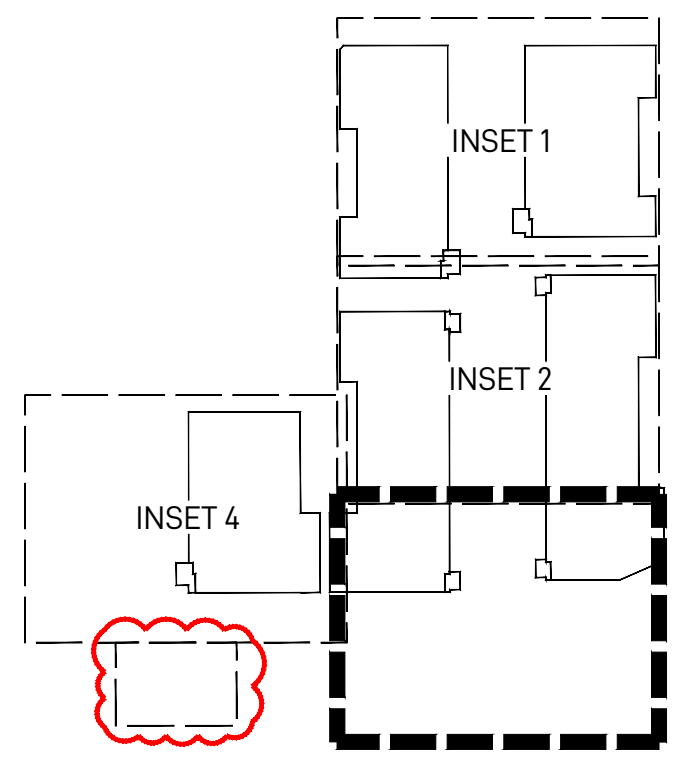
REV C



REFER TO LCC-302 FOR PROPOSED TREE PLAN - INSET 2

REFER TO LCC-304 FOR PROPOSED TREE PLAN - INSET 4

KEY PLAN - NOT TO SCALE

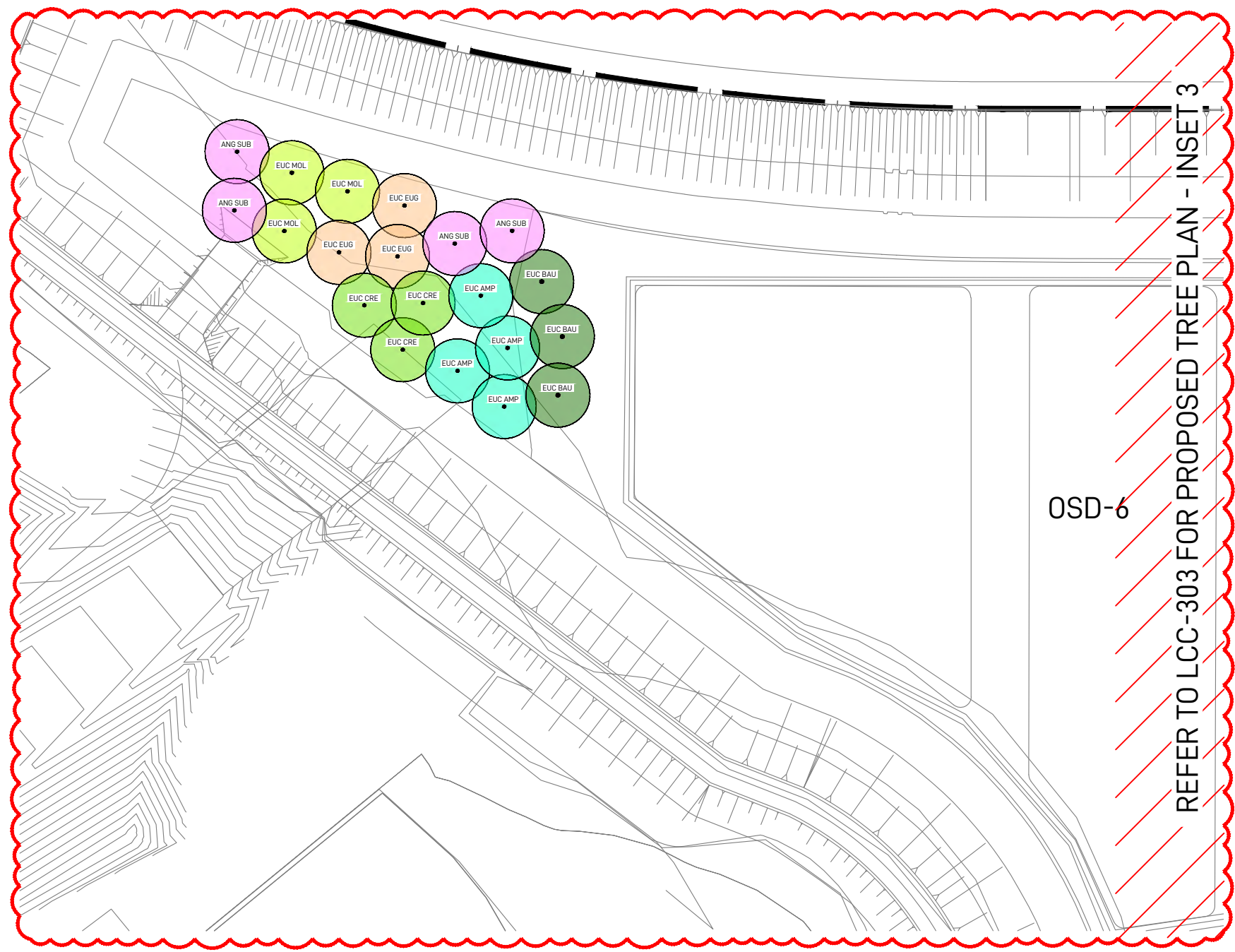


- LEGEND**
- SITE BOUNDARY
 - LINE OF AWNING ABOVE
 - PEDESTRIAN FOOTPATH
 - IMT VEHICLE ACCESS ROAD

- TREES**
- ANGOPHORA BAKERI (NARROW-LEAVED APPLE)
 - ANGOPHORA FLORIBUNDA (ROUGH-BARKED APPLE)
 - ANGOPHORA SUBVELUTINA (BROAD-LEAVED APPLE)
 - CALLISTEMON SALIGNUS (WILLOW BOTTLEBRUSH)
 - CORYMBIA MACULATA (SPOTTED GUM)
 - EUCALYPTUS AMPLIFOLIA (CABBAGE GUM)
 - EUCALYPTUS BAUERIANA (BLUE BOX)
 - EUCALYPTUS CREBRA (NARROW-LEAVED IRONBARK)
 - EUCALYPTUS EUGENIOIDES (THIN-LEAVED STRINGY BARK)
 - EUCALYPTUS MOLUCCANA (GREY BOX)
 - EUCALYPTUS PUNCTATA (GREY GUM)
 - EUCALYPTUS TERETICORNIS (FOREST RED GUM)
 - MELALEUCA DECORA (WHITE FEATHER HONEYMYRTLE)
 - WATERHOUSEA 'GREEN AVENUE'

- NOTE:**
- REFER TO LANDSCAPE DETAILS IN DRAWING LCC-902 FOR TREE PLANTING DETAIL ON NATURAL GROUND
 - REFER TO PLANT SCHEDULE IN DRAWING LCC-002 FOR TREE POT SIZE & TOTAL QUANTITY
 - REFER TO LANDSCAPE DETAILED PLANS IN DRAWING LCC-600 SERIES FOR PROPOSED FINISHES & UNDERSTOREY PLANTING

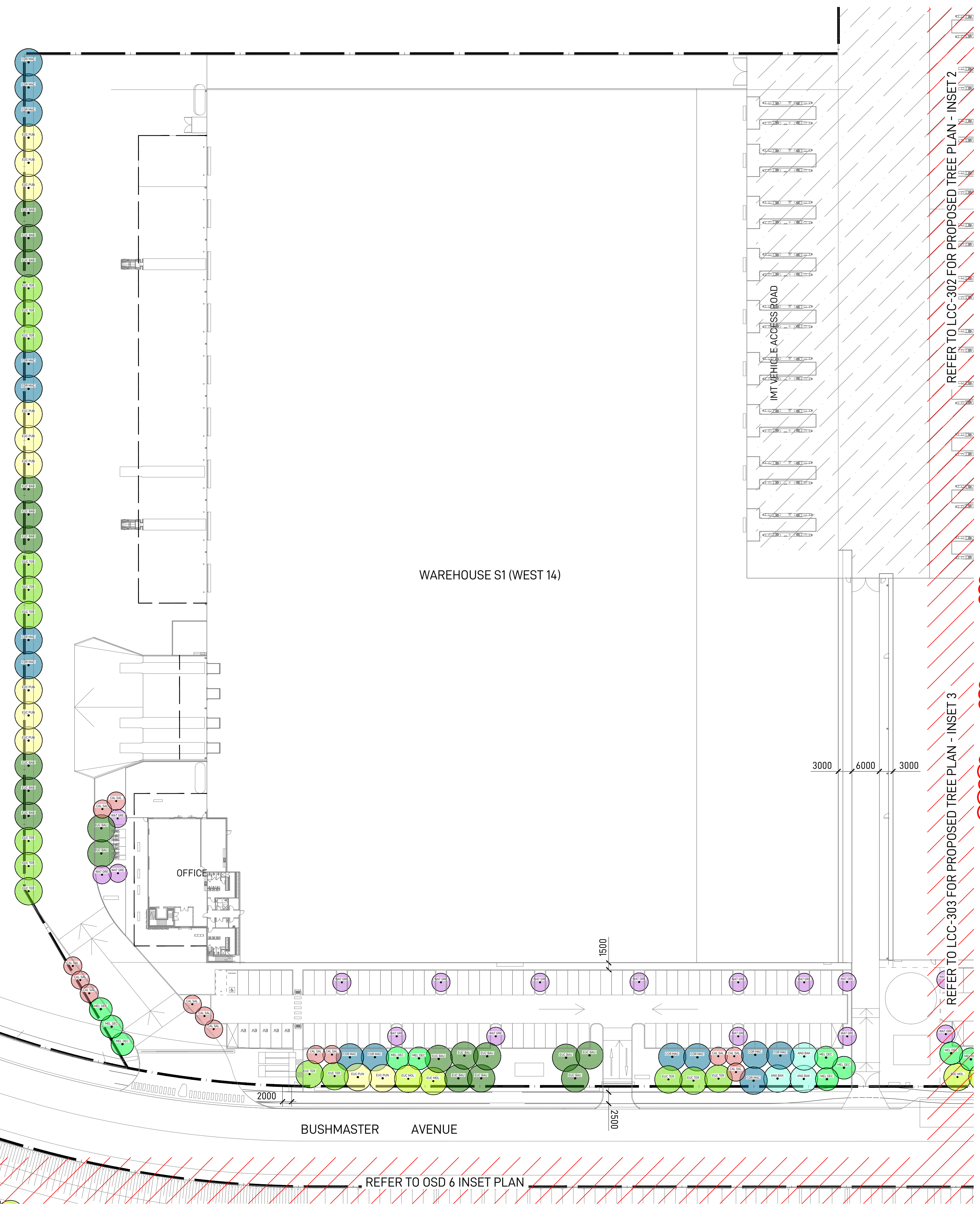
ISSUE	DATE	DESCRIPTION	DRAWN	CHECKED
A	29.08.23	DRAFT TENDER ISSUE	MK	RL
B	01.09.23	TENDER ISSUE	MK	RL
C	18.10.23	TENDER ISSUE	MK	RL



OSD 6 INSET PLAN

OSD-6

REFER TO LCC-303 FOR PROPOSED TREE PLAN - INSET 3



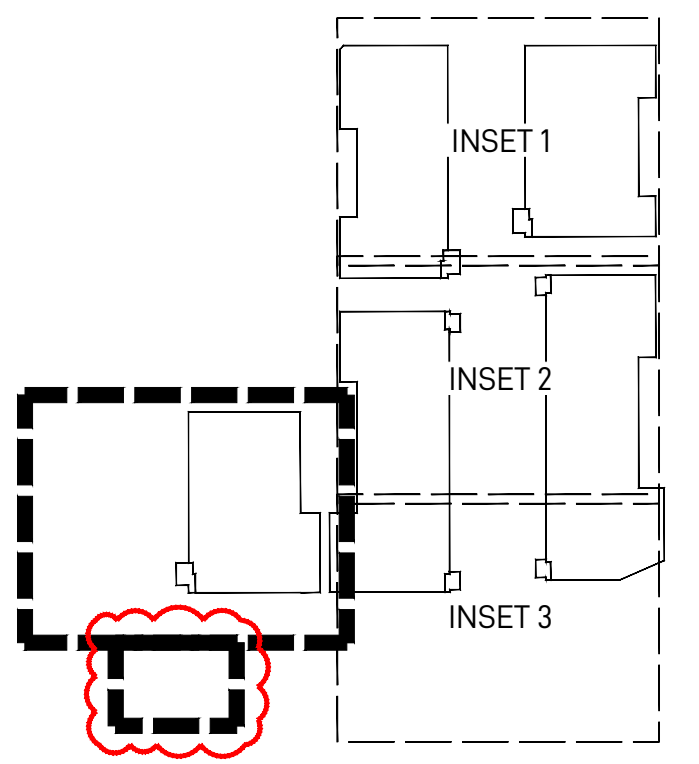
WAREHOUSE S1 (WEST 14)

OFFICE

BUSHMASTER AVENUE

REFER TO OSD 6 INSET PLAN

KEY PLAN - NOT TO SCALE



LEGEND

- SITE BOUNDARY
- LINE OF AWNING ABOVE
- PEDESTRIAN FOOTPATH
- IMT VEHICLE ACCESS ROAD

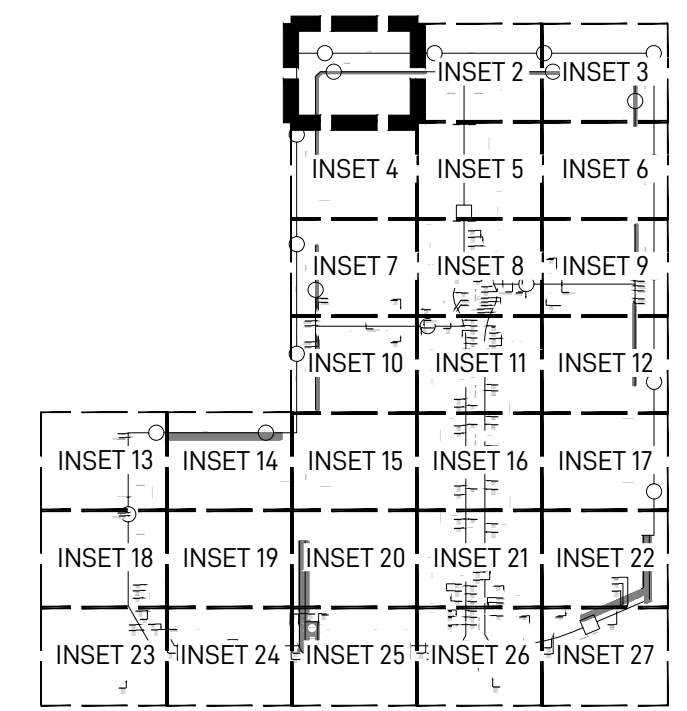
TREES

- ANGOPHORA BAKERI (NARROW-LEAVED APPLE)
- ANGOPHORA FLORIBUNDA (ROUGH-BARKED APPLE)
- ANGOPHORA SUBVELUTINA (BROAD-LEAVED APPLE)
- CALLISTEMON SALIGNUS (WILLOW BOTTLEBRUSH)
- CORYMBIA MACULATA (SPOTTED GUM)
- EUCALYPTUS AMPLIFOLIA (CABBAGE GUM)
- EUCALYPTUS BAUERIANA (BLUE BOX)
- EUCALYPTUS CREBRA (NARROW-LEAVED IRONBARK)
- EUCALYPTUS EUGENIOIDES (THIN-LEAVED STRINGY BARK)
- EUCALYPTUS MOLUCCANA (GREY BOX)
- EUCALYPTUS PUNCTATA (GREY GUM)
- EUCALYPTUS TERETICORNIS (FOREST RED GUM)
- MELALEUCA DECORA (WHITE FEATHER HONEYMYRTLE)
- WATERHOUSEA 'GREEN AVENUE'





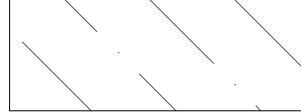
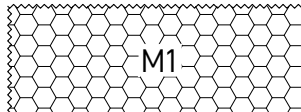


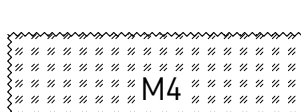

NOTE:

- REFER TO LANDSCAPE DETAILS IN DRAWING LCC-902 FOR TREE PLANTING DETAIL ON NATURAL GROUND
- REFER TO PLANT SCHEDULE IN DRAWING LCC-002 FOR TREE POT SIZE & TOTAL QUANTITY
- REFER TO LANDSCAPE DETAILED PLANS IN DRAWING LCC-600 SERIES FOR PROPOSED FINISHES & UNDERSTOREY PLANTING


ISSUE	DATE	DESCRIPTION	DRAWN	CHECKED
A	29.08.23	DRAFT TENDER ISSUE	MK	RL
B	01.09.23	TENDER ISSUE	MK	RL
C	18.10.23	TENDER ISSUE	MK	RL



LEGEND

-  SITE BOUNDARY
-  F1 2100MM HIGH PALISADE METAL PICKET FENCE TO ARCHITECT'S DETAILS
-  F2 2400MM HIGH PVC COATED CHAINMESH FENCE TO ARCHITECT'S DETAILS
-  P1 PEDESTRIAN FOOTPATH
-  ITV ROAD
-  M1 PLANT MIX TYPE 1 BORDER GROUND COVER PLANTING
-  M2 PLANT MIX TYPE 2 LOW MASS PLANTING
-  M3 PLANT MIX TYPE 3 MIXED MASS PLANTING
-  M4 PLANT MIX TYPE 4 CARPARK STRIP PLANTING
-  M5 PLANT MIX TYPE 5 CARPARK BAY PLANTING

- NOTE:
- REFER TO LANDSCAPE DETAILS 1 IN DRAWING LCC-901 FOR PLANTING ARRANGEMENTS FOR EACH PLANT MIX
 - REFER TO LANDSCAPE DETAILS IN DRAWING LCC-902 FOR GARDEN BED PLANTING DETAIL ON NATURAL GROUND
 - REFER TO PLANT SCHEDULE IN DRAWING LCC-002 FOR PLANT CODES, POT SIZE & TOTAL QUANTITY



REFER TO LCC-602 FOR DETAILED LANDSCAPE PLAN - INSET 2

REFER TO LCC-604 FOR DETAILED LANDSCAPE PLAN - INSET 4

LANDSCAPE ARCHITECT
GROUND INK
 LANDSCAPE ARCHITECTS
 SUITE 201, 75 ARCHER ST, CHATSWOOD NSW 2067 PH. (02) 9411 3279
 WWW.GROUNDINK.COM.AU ABN 55 163 025 456 ACN 163 025 456
© GROUND INK PTY LTD THIS DESIGN AND DRAWING IS PROTECTED BY COPYRIGHT.

CLIENT
LOGOS
 1 MACQUARIE PLACE, SYDNEY NSW 2000
 PH (02) 8197 3900
 WWW.LOGOSPROPERTY.COM

ARCHITECT
watson young
 LEVEL 11/15 BLUE ST, NORTH SYDNEY NSW 2060
 PH (02) 8329 0730
 WWW.WATSONYOUNG.COM.AU

NOTE
 VERIFY ALL DIMENSIONS ON SITE BEFORE COMMENCING WORK. REPORT ALL DISCREPANCIES TO LANDSCAPE ARCHITECT PRIOR TO CONSTRUCTION. FIGURED DIMENSIONS TO BE TAKEN IN PREFERENCE TO SCALED DRAWINGS. ALL WORK IS TO CONFORM TO RELEVANT AUSTRALIAN STANDARDS AND OTHER CODES AS APPLICABLE. LOCATION OF UNDERGROUND SERVICES TO BE PROVEN ON SITE AND PROTECTED IF NECESSARY PRIOR TO CONSTRUCTION. DIAL BEFORE YOU DIG. PLANT SPECIES AND QUANTITIES SHOWN ARE INDICATIVE ONLY AND ARE SUBJECT TO CHANGE BASED ON FUTURE PROJECT REQUIREMENTS.

ISSUE	DATE	DESCRIPTION	DRAWN	CHECKED
A	29.08.23	DRAFT TENDER ISSUE	MK	RL
B	01.09.23	TENDER ISSUE	MK	RL
C	18.10.23	TENDER ISSUE	MK	RL

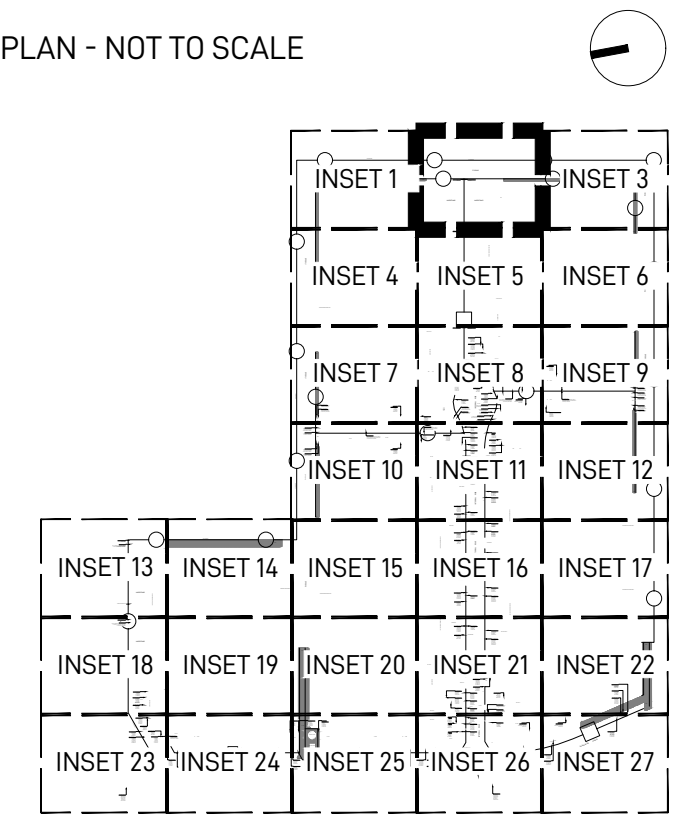
DRAWING TITLE
DETAILED LANDSCAPE PLAN - INSET 1

DATE	JOB NUMBER	DRAWN	CHECKED	DRAWING NUMBER
18-10-2023	20230629	MK	RL	LCC-601


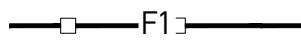
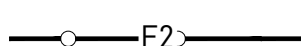

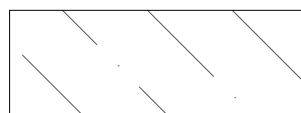
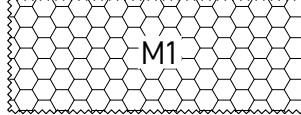

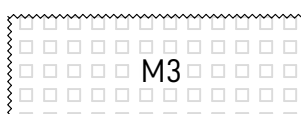


PROJECT
 MOOREBANK MPW SOUTH UDDR
 MOOREBANK INTERMODAL PRECINCT, NSW 2170

SCALE 1:200 @ A1
 0 1 2 3 4 5 6m

REV
C

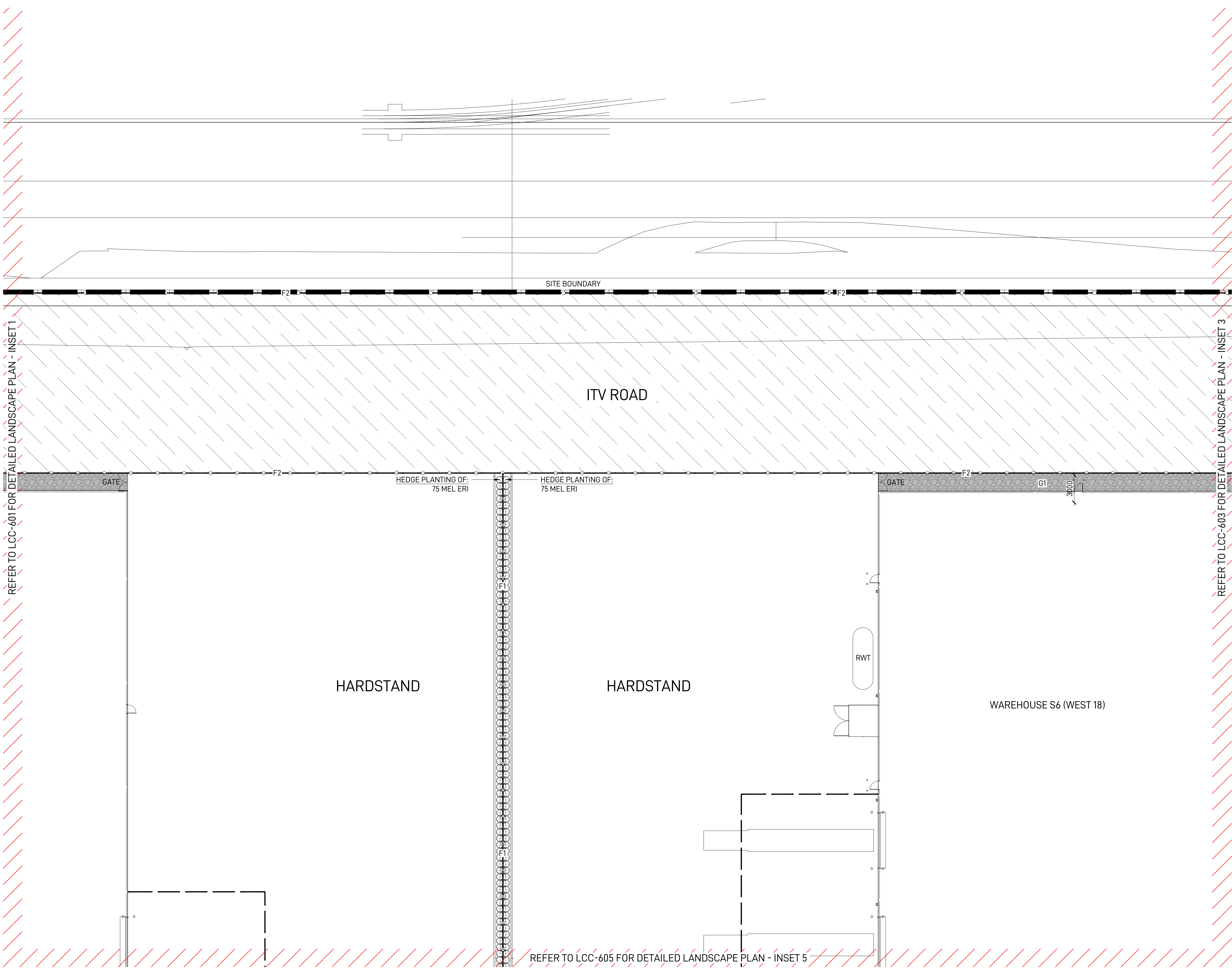


LEGEND

-  SITE BOUNDARY
-  F1 2100MM HIGH PALISADE METAL PICKET FENCE TO ARCHITECT'S DETAILS
-  F2 2400MM HIGH PVC COATED CHAINMESH FENCE TO ARCHITECT'S DETAILS
-  P1 PEDESTRIAN FOOTPATH
-  ITV ROAD
-  M1 PLANT MIX TYPE 1 BORDER GROUND COVER PLANTING
-  M2 PLANT MIX TYPE 2 LOW MASS PLANTING
-  M3 PLANT MIX TYPE 3 MIXED MASS PLANTING
-  M4 PLANT MIX TYPE 4 CARPARK STRIP PLANTING
-  M5 PLANT MIX TYPE 5 CARPARK BAY PLANTING

NOTE:

- REFER TO LANDSCAPE DETAILS 1 IN DRAWING LCC-901 FOR PLANTING ARRANGEMENTS FOR EACH PLANT MIX
- REFER TO LANDSCAPE DETAILS IN DRAWING LCC-902 FOR GARDEN BED PLANTING DETAIL ON NATURAL GROUND
- REFER TO PLANT SCHEDULE IN DRAWING LCC-002 FOR PLANT CODES, POT SIZE & TOTAL QUANTITY



REFER TO LCC-601 FOR DETAILED LANDSCAPE PLAN - INSET 1

REFER TO LCC-603 FOR DETAILED LANDSCAPE PLAN - INSET 3

REFER TO LCC-605 FOR DETAILED LANDSCAPE PLAN - INSET 5

LANDSCAPE ARCHITECT
GROUND INK
 LANDSCAPE ARCHITECTS
 SUITE 201, 75 ARCHER ST, CHATSWOOD NSW 2067 PH. (02) 9411 3279
 WWW.GROUNDINK.COM.AU ABN 55 163 025 456 ACN 163 025 456
© GROUND INK PTY LTD THIS DESIGN AND DRAWING IS PROTECTED BY COPYRIGHT.

CLIENT
LOGOS
 1 MACQUARIE PLACE, SYDNEY NSW 2000
 PH (02) 8197 3900
 WWW.LOGOSPROPERTY.COM

ARCHITECT
watson young
 LEVEL 11/15 BLUE ST, NORTH SYDNEY NSW 2060
 PH (02) 8329 0730
 WWW.WATSONYOUNG.COM.AU

NOTE
 VERIFY ALL DIMENSIONS ON SITE BEFORE COMMENCING WORK. REPORT ALL DISCREPANCIES TO LANDSCAPE ARCHITECT PRIOR TO CONSTRUCTION. FIGURED DIMENSIONS TO BE TAKEN IN PREFERENCE TO SCALED DRAWINGS. ALL WORK IS TO CONFORM TO RELEVANT AUSTRALIAN STANDARDS AND OTHER CODES AS APPLICABLE. LOCATION OF UNDERGROUND SERVICES TO BE PROVEN ON SITE AND PROTECTED IF NECESSARY PRIOR TO CONSTRUCTION. DIAL BEFORE YOU DIG. PLANT SPECIES AND QUANTITIES SHOWN ARE INDICATIVE ONLY AND ARE SUBJECT TO CHANGE BASED ON FUTURE PROJECT REQUIREMENTS.

ISSUE	DATE	DESCRIPTION	DRAWN	CHECKED
A	29.08.23	DRAFT TENDER ISSUE	MK	RL
B	01.09.23	TENDER ISSUE	MK	RL
C	18.10.23	TENDER ISSUE	MK	RL

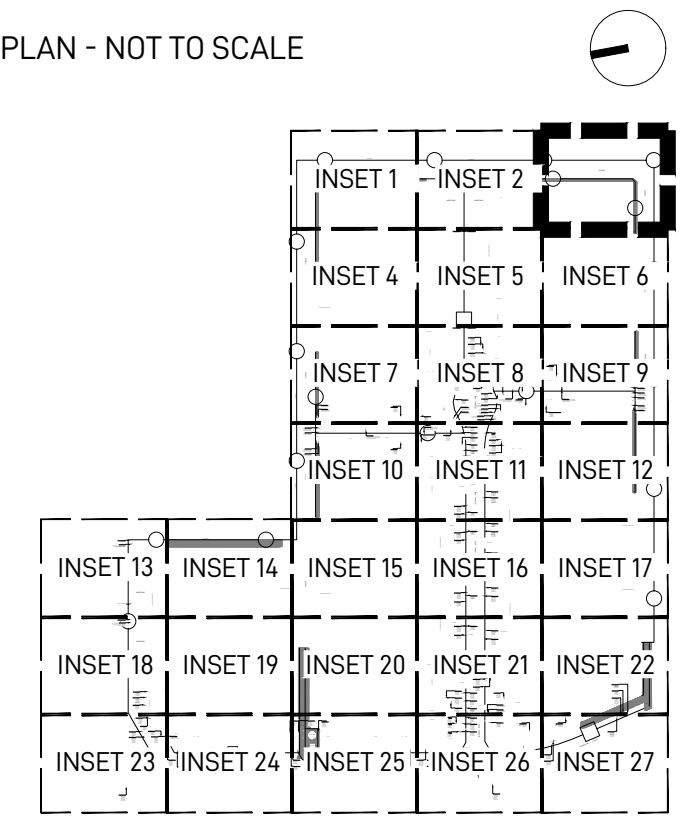
DRAWING TITLE
DETAILED LANDSCAPE PLAN - INSET 2

DATE	JOB NUMBER	DRAWN	CHECKED	DRAWING NUMBER
18-10-2023	20230629	MK	RL	LCC-602











PROJECT
 MOOREBANK MPW SOUTH UDDR
 MOOREBANK INTERMODAL PRECINCT, NSW 2170

SCALE 1:200 @ A1
 0 1 2 3 4 5 6m

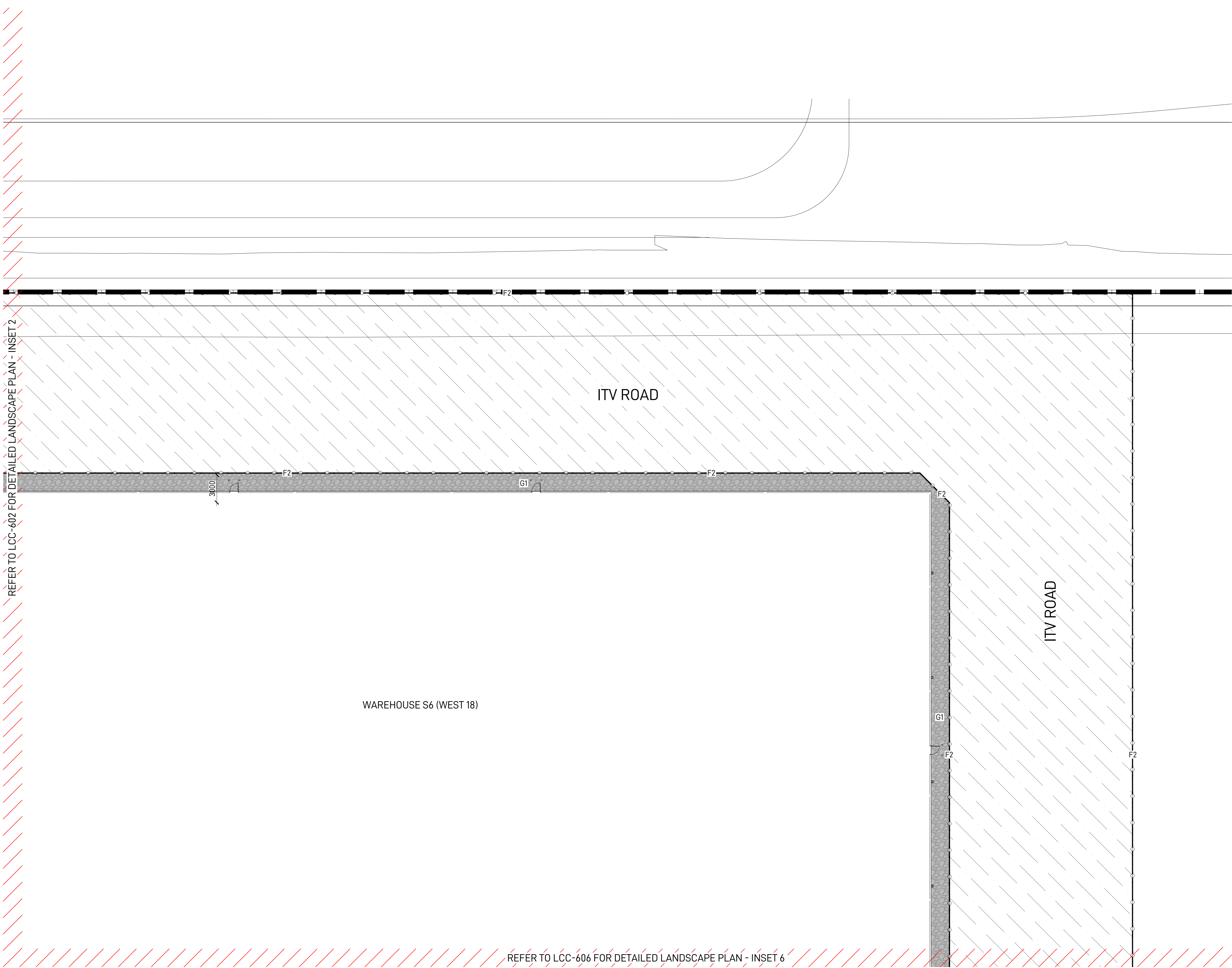
NORTH
 REV
C



LEGEND

-  SITE BOUNDARY
-  F1 2100MM HIGH PALISADE METAL PICKET FENCE TO ARCHITECT'S DETAILS
-  F2 2400MM HIGH PVC COATED CHAINMESH FENCE TO ARCHITECT'S DETAILS
-  P1 PEDESTRIAN FOOTPATH
-  ITV ROAD
-  M1 PLANT MIX TYPE 1 BORDER GROUND COVER PLANTING
-  M2 PLANT MIX TYPE 2 LOW MASS PLANTING
-  M3 PLANT MIX TYPE 3 MIXED MASS PLANTING
-  M4 PLANT MIX TYPE 4 CARPARK STRIP PLANTING
-  M5 PLANT MIX TYPE 5 CARPARK BAY PLANTING

- NOTE:
- REFER TO LANDSCAPE DETAILS 1 IN DRAWING LCC-901 FOR PLANTING ARRANGEMENTS FOR EACH PLANT MIX
 - REFER TO LANDSCAPE DETAILS IN DRAWING LCC-902 FOR GARDEN BED PLANTING DETAIL ON NATURAL GROUND
 - REFER TO PLANT SCHEDULE IN DRAWING LCC-002 FOR PLANT CODES, POT SIZE & TOTAL QUANTITY



LANDSCAPE ARCHITECT
GROUND INK
 LANDSCAPE ARCHITECTS
 SUITE 201, 75 ARCHER ST, CHATSWOOD NSW 2067 PH. (02) 9411 3279
 WWW.GROUNDINK.COM.AU ABN 55 163 025 456 ACN 163 025 456
© GROUND INK PTY LTD THIS DESIGN AND DRAWING IS PROTECTED BY COPYRIGHT.

CLIENT
LOGOS
 1 MACQUARIE PLACE, SYDNEY NSW 2000
 PH (02) 8197 3900
 WWW.LOGOSPROPERTY.COM

ARCHITECT
watson young
 LEVEL 11/15 BLUE ST, NORTH SYDNEY NSW 2060
 PH (02) 8329 0730
 WWW.WATSONYOUNG.COM.AU

NOTE
 VERIFY ALL DIMENSIONS ON SITE BEFORE COMMENCING WORK. REPORT ALL DISCREPANCIES TO LANDSCAPE ARCHITECT PRIOR TO CONSTRUCTION. FIGURED DIMENSIONS TO BE TAKEN IN PREFERENCE TO SCALED DRAWINGS. ALL WORK IS TO CONFORM TO RELEVANT AUSTRALIAN STANDARDS AND OTHER CODES AS APPLICABLE. LOCATION OF UNDERGROUND SERVICES TO BE PROVEN ON SITE AND PROTECTED IF NECESSARY PRIOR TO CONSTRUCTION. DIAL BEFORE YOU DIG. PLANT SPECIES AND QUANTITIES SHOWN ARE INDICATIVE ONLY AND ARE SUBJECT TO CHANGE BASED ON FUTURE PROJECT REQUIREMENTS.

ISSUE	DATE	DESCRIPTION	DRAWN	CHECKED
A	29.08.23	DRAFT TENDER ISSUE	MK	RL
B	01.09.23	TENDER ISSUE	MK	RL
C	18.10.23	TENDER ISSUE	MK	RL

DRAWING TITLE
DETAILED LANDSCAPE PLAN - INSET 3

DATE	JOB NUMBER	DRAWN	CHECKED	DRAWING NUMBER
18-10-2023	20230629	MK	RL	LCC-603

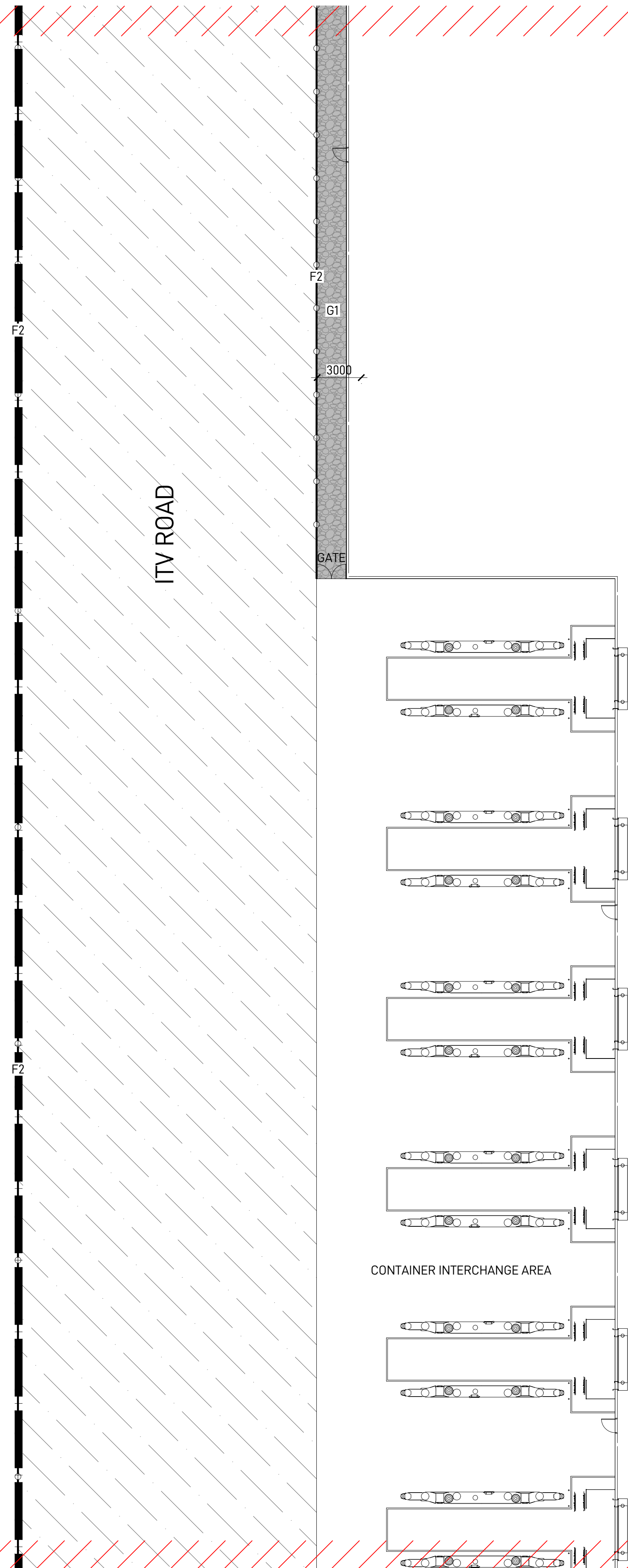
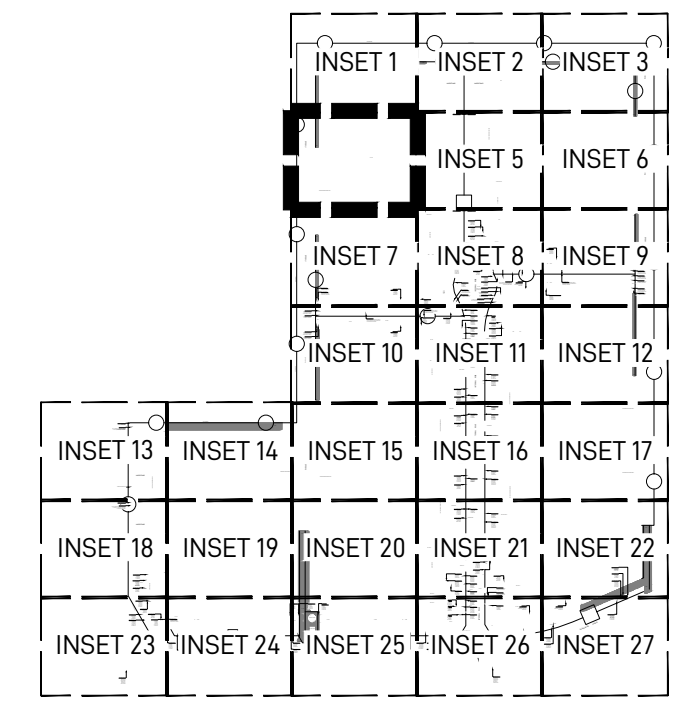
PROJECT
 MOOREBANK MPW SOUTH UDDR
 MOOREBANK INTERMODAL PRECINCT, NSW 2170

SCALE 1:200 @ A1
 0 1 2 3 4 5 6m

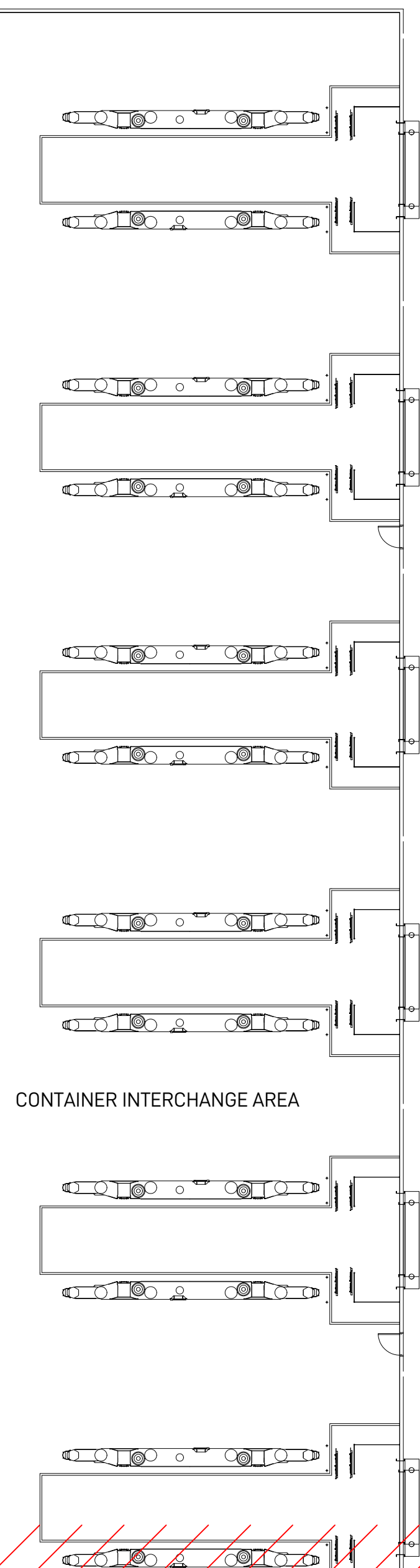
NORTH
 REV
C

REFER TO LCC-601 FOR DETAILED LANDSCAPE PLAN - INSET 1

KEY PLAN - NOT TO SCALE



WAREHOUSE S5 (WEST 16)
FFL 17.30



REFER TO LCC-607 FOR DETAILED LANDSCAPE PLAN - INSET 7

REFER TO LCC-605 FOR DETAILED LANDSCAPE PLAN - INSET 5

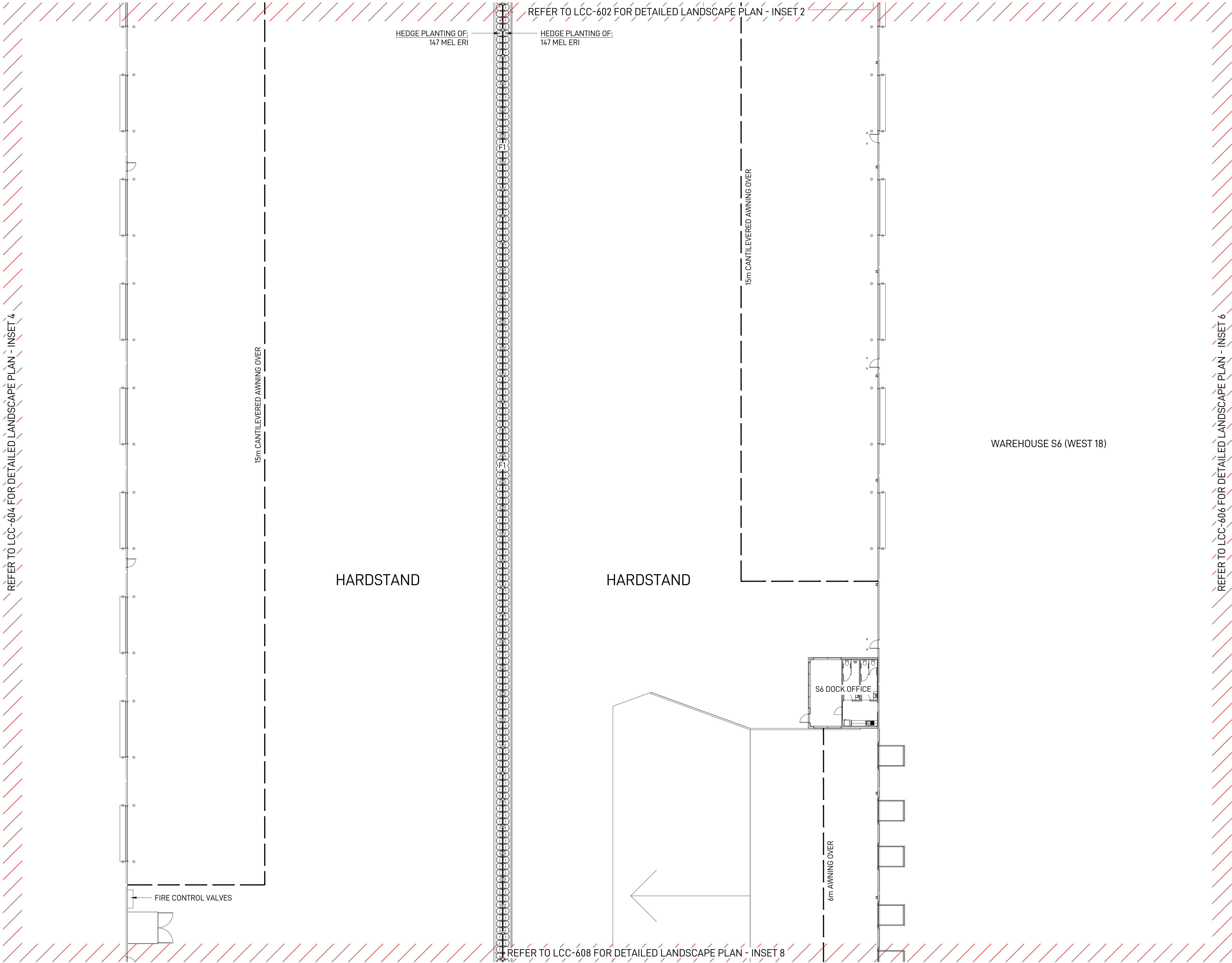
LEGEND

- SITE BOUNDARY
- 2100MM HIGH PALISADE METAL PICKET FENCE TO ARCHITECT'S DETAILS
- 2400MM HIGH PVC COATED CHAINMESH FENCE TO ARCHITECT'S DETAILS
- P1 PEDESTRIAN FOOTPATH
- ITV ROAD
- M1 PLANT MIX TYPE 1 BORDER GROUND COVER PLANTING
- M2 PLANT MIX TYPE 2 LOW MASS PLANTING
- M3 PLANT MIX TYPE 3 MIXED MASS PLANTING
- M4 PLANT MIX TYPE 4 CARPARK STRIP PLANTING
- M5 PLANT MIX TYPE 5 CARPARK BAY PLANTING

NOTE:

- REFER TO LANDSCAPE DETAILS 1 IN DRAWING LCC-901 FOR PLANTING ARRANGEMENTS FOR EACH PLANT MIX
- REFER TO LANDSCAPE DETAILS IN DRAWING LCC-902 FOR GARDEN BED PLANTING DETAIL ON NATURAL GROUND
- REFER TO PLANT SCHEDULE IN DRAWING LCC-002 FOR PLANT CODES, POT SIZE & TOTAL QUANTITY

<p>LANDSCAPE ARCHITECT</p> <p>GROUND INK LANDSCAPE ARCHITECTS</p> <p>SUITE 201, 75 ARCHER ST, CHATSWOOD NSW 2067 PH. (02) 9411 3279 WWW.GROUNDINK.COM.AU ABN 55 163 025 456 ACN 163 025 456 © GROUND INK PTY LTD THIS DESIGN AND DRAWING IS PROTECTED BY COPYRIGHT.</p>	<p>CLIENT</p> <p>LOGOS</p> <p>1 MACQUARIE PLACE, SYDNEY NSW 2000 PH (02) 8197 3900 WWW.LOGOSPROPERTY.COM</p>	<p>ARCHITECT</p> <p>watson young</p> <p>LEVEL 11/15 BLUE ST, NORTH SYDNEY NSW 2060 PH (02) 8329 0730 WWW.WATSONYOUNG.COM.AU</p>	<p>NOTE</p> <p>VERIFY ALL DIMENSIONS ON SITE BEFORE COMMENCING WORK. REPORT ALL DISCREPANCIES TO LANDSCAPE ARCHITECT PRIOR TO CONSTRUCTION. FIGURED DIMENSIONS TO BE TAKEN IN PREFERENCE TO SCALED DRAWINGS. ALL WORK IS TO CONFORM TO RELEVANT AUSTRALIAN STANDARDS AND OTHER CODES AS APPLICABLE. LOCATION OF UNDERGROUND SERVICES TO BE PROVEN ON SITE AND PROTECTED IF NECESSARY PRIOR TO CONSTRUCTION. DIAL BEFORE YOU DIG. PLANT SPECIES AND QUANTITIES SHOWN ARE INDICATIVE ONLY AND ARE SUBJECT TO CHANGE BASED ON FUTURE PROJECT REQUIREMENTS.</p>	<table border="1" style="width: 100%; border-collapse: collapse;"> <thead> <tr> <th>ISSUE</th> <th>DATE</th> <th>DESCRIPTION</th> <th>DRAWN</th> <th>CHECKED</th> </tr> </thead> <tbody> <tr> <td>A</td> <td>29.08.23</td> <td>DRAFT TENDER ISSUE</td> <td>MK</td> <td>RL</td> </tr> <tr> <td>B</td> <td>01.09.23</td> <td>TENDER ISSUE</td> <td>MK</td> <td>RL</td> </tr> <tr> <td>C</td> <td>18.10.23</td> <td>TENDER ISSUE</td> <td>MK</td> <td>RL</td> </tr> </tbody> </table>	ISSUE	DATE	DESCRIPTION	DRAWN	CHECKED	A	29.08.23	DRAFT TENDER ISSUE	MK	RL	B	01.09.23	TENDER ISSUE	MK	RL	C	18.10.23	TENDER ISSUE	MK	RL	<p>DRAWING TITLE</p> <p style="text-align: center;">DETAILED LANDSCAPE PLAN - INSET 4</p>	<table border="1" style="width: 100%; border-collapse: collapse;"> <thead> <tr> <th>DATE</th> <th>JOB NUMBER</th> <th>DRAWN</th> <th>CHECKED</th> <th>DRAWING NUMBER</th> </tr> </thead> <tbody> <tr> <td>18-10-2023</td> <td>20230629</td> <td>MK</td> <td>RL</td> <td style="text-align: right;">LCC-604</td> </tr> </tbody> </table> <p>PROJECT</p> <p>MOOREBANK MPW SOUTH UDDR MOOREBANK INTERMODAL PRECINCT, NSW 2170</p> <p>SCALE 1:200 @ A1 0 1 2 3 4 5 6m</p> <p style="text-align: right;">REV C</p>	DATE	JOB NUMBER	DRAWN	CHECKED	DRAWING NUMBER	18-10-2023	20230629	MK	RL	LCC-604
ISSUE	DATE	DESCRIPTION	DRAWN	CHECKED																																
A	29.08.23	DRAFT TENDER ISSUE	MK	RL																																
B	01.09.23	TENDER ISSUE	MK	RL																																
C	18.10.23	TENDER ISSUE	MK	RL																																
DATE	JOB NUMBER	DRAWN	CHECKED	DRAWING NUMBER																																
18-10-2023	20230629	MK	RL	LCC-604																																

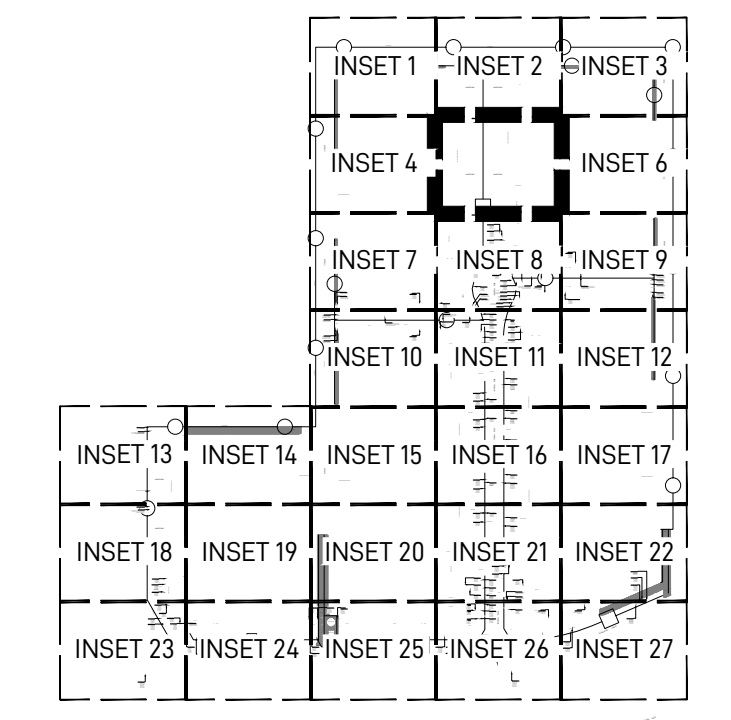


REFER TO LCC-604 FOR DETAILED LANDSCAPE PLAN - INSET 4

REFER TO LCC-602 FOR DETAILED LANDSCAPE PLAN - INSET 2

REFER TO LCC-608 FOR DETAILED LANDSCAPE PLAN - INSET 8

KEY PLAN - NOT TO SCALE



- LEGEND**
- SITE BOUNDARY
 - 2100MM HIGH PALISADE METAL PICKET FENCE TO ARCHITECT'S DETAILS
 - 2400MM HIGH PVC COATED CHAINMESH FENCE TO ARCHITECT'S DETAILS
 - PEDESTRIAN FOOTPATH
 - ITV ROAD
 - PLANT MIX TYPE 1 BORDER GROUND COVER PLANTING
 - PLANT MIX TYPE 2 LOW MASS PLANTING
 - PLANT MIX TYPE 3 MIXED MASS PLANTING
 - PLANT MIX TYPE 4 CARPARK STRIP PLANTING
 - PLANT MIX TYPE 5 CARPARK BAY PLANTING

- NOTE:**
- REFER TO LANDSCAPE DETAILS 1 IN DRAWING LCC-901 FOR PLANTING ARRANGEMENTS FOR EACH PLANT MIX
 - REFER TO LANDSCAPE DETAILS IN DRAWING LCC-902 FOR GARDEN BED PLANTING DETAIL ON NATURAL GROUND
 - REFER TO PLANT SCHEDULE IN DRAWING LCC-002 FOR PLANT CODES, POT SIZE & TOTAL QUANTITY

<p>LANDSCAPE ARCHITECT</p> <p>GROUND INK LANDSCAPE ARCHITECTS</p> <p>SUITE 201, 75 ARCHER ST, CHATSWOOD NSW 2067 PH. (02) 9411 3279 WWW.GROUNDINK.COM.AU ABN 55 163 025 456 ACN 163 025 456 © GROUND INK PTY LTD THIS DESIGN AND DRAWING IS PROTECTED BY COPYRIGHT.</p>	<p>CLIENT</p> <p>LOGOS</p> <p>1 MACQUARIE PLACE, SYDNEY NSW 2000 PH (02) 8197 3900 WWW.LOGOSPROPERTY.COM</p>	<p>ARCHITECT</p> <p>watson young</p> <p>LEVEL 11/15 BLUE ST, NORTH SYDNEY NSW 2060 PH (02) 8329 0730 WWW.WATSONYOUNG.COM.AU</p>
--	---	--

NOTE

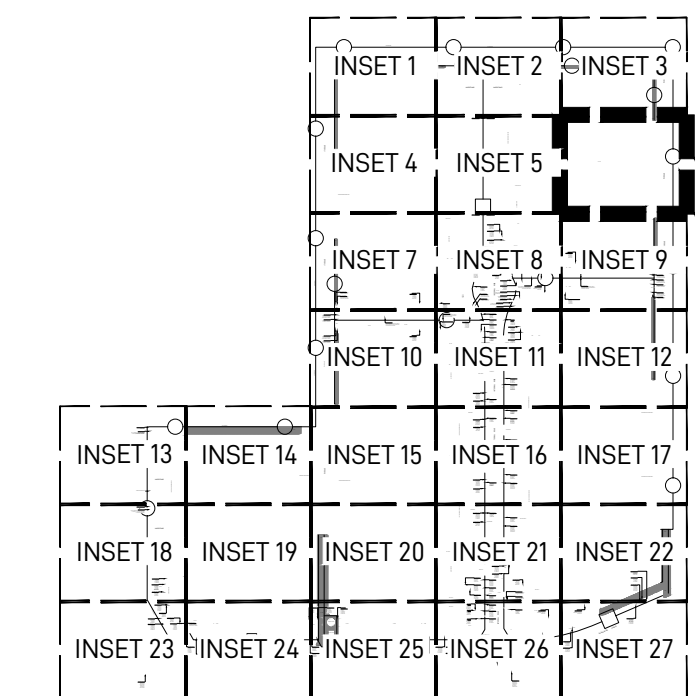
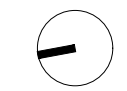
VERIFY ALL DIMENSIONS ON SITE BEFORE COMMENCING WORK. REPORT ALL DISCREPANCIES TO LANDSCAPE ARCHITECT PRIOR TO CONSTRUCTION. FIGURED DIMENSIONS TO BE TAKEN IN PREFERENCE TO SCALED DRAWINGS. ALL WORK IS TO CONFORM TO RELEVANT AUSTRALIAN STANDARDS AND OTHER CODES AS APPLICABLE. LOCATION OF UNDERGROUND SERVICES TO BE PROVEN ON SITE AND PROTECTED IF NECESSARY PRIOR TO CONSTRUCTION. DIAL BEFORE YOU DIG. PLANT SPECIES AND QUANTITIES SHOWN ARE INDICATIVE ONLY AND ARE SUBJECT TO CHANGE BASED ON FUTURE PROJECT REQUIREMENTS.

ISSUE	DATE	DESCRIPTION	DRAWN	CHECKED
A	29.08.23	DRAFT TENDER ISSUE	MK	RL
B	01.09.23	TENDER ISSUE	MK	RL
C	18.10.23	TENDER ISSUE	MK	RL

DRAWING TITLE

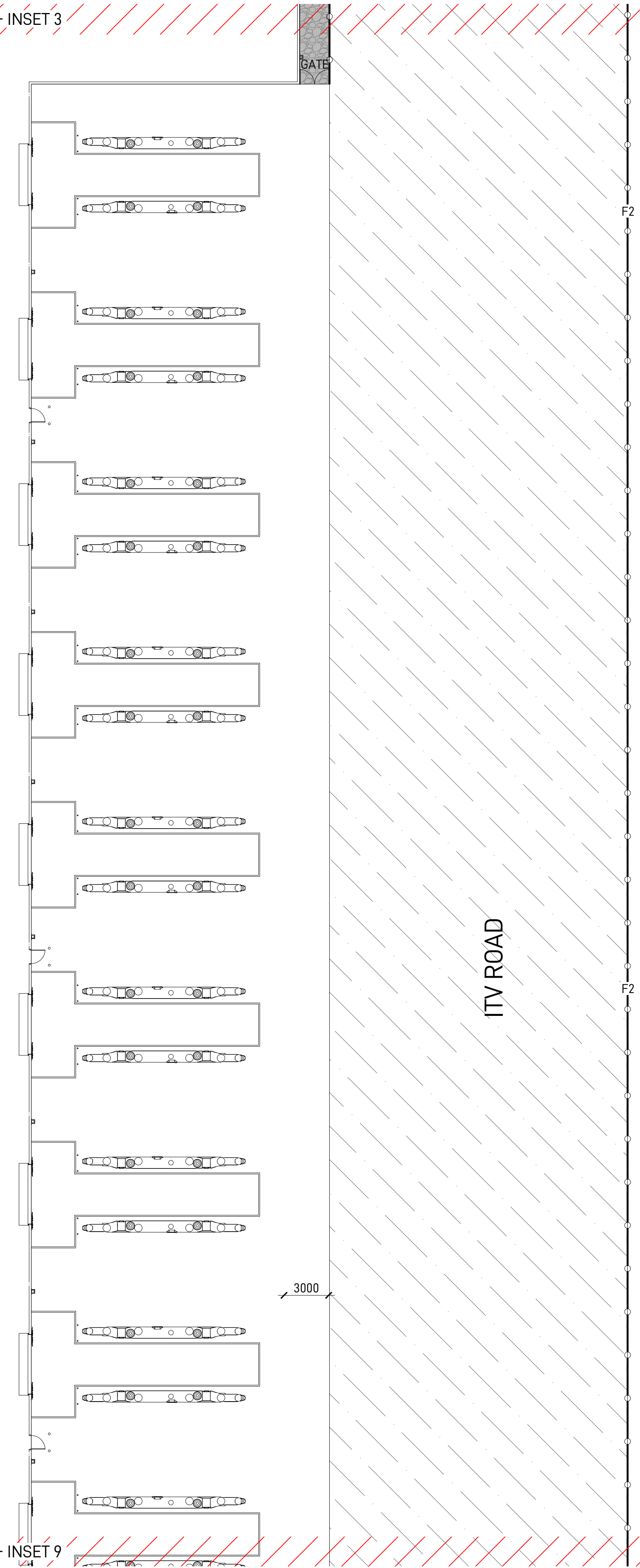
DETAILED LANDSCAPE PLAN - INSET 5

DATE	JOB NUMBER	DRAWN	CHECKED	DRAWING NUMBER
18-10-2023	20230629	MK	RL	LCC-605
PROJECT				
MOOREBANK MPW SOUTH UDDR MOOREBANK INTERMODAL PRECINCT, NSW 2170				
SCALE 1:200 @ A1				
0	1	2	3	4 5 6m
				REV C



REFER TO LCC-605 FOR DETAILED LANDSCAPE PLAN - INSET 5

WAREHOUSE S6 (WEST 18)
FFL 17.30



LEGEND

- SITE BOUNDARY
- 2100MM HIGH PALISADE METAL PICKET FENCE TO ARCHITECT'S DETAILS
- 2400MM HIGH PVC COATED CHAINMESH FENCE TO ARCHITECT'S DETAILS
- PEDESTRIAN FOOTPATH
- ITV ROAD
- PLANT MIX TYPE 1
BORDER GROUNDCOVER PLANTING
- PLANT MIX TYPE 2
LOW MASS PLANTING
- PLANT MIX TYPE 3
MIXED MASS PLANTING
- PLANT MIX TYPE 4
CARPARK STRIP PLANTING
- PLANT MIX TYPE 5
CARPARK BAY PLANTING

NOTE:

- REFER TO LANDSCAPE DETAILS 1 IN DRAWING LCC-901 FOR PLANTING ARRANGEMENTS FOR EACH PLANT MIX
- REFER TO LANDSCAPE DETAILS IN DRAWING LCC-902 FOR GARDEN BED PLANTING DETAIL ON NATURAL GROUND
- REFER TO PLANT SCHEDULE IN DRAWING LCC-002 FOR PLANT CODES, POT SIZE & TOTAL QUANTITY

LANDSCAPE ARCHITECT
GROUND INK
LANDSCAPE ARCHITECTS
SUITE 201, 75 ARCHER ST, CHATSWOOD NSW 2067 PH. (02) 9411 3279
WWW.GROUNDINK.COM.AU ABN 55 163 025 456 ACN 163 025 456
© GROUND INK PTY LTD THIS DESIGN AND DRAWING IS PROTECTED BY COPYRIGHT.

CLIENT
LOGOS
1 MACQUARIE PLACE, SYDNEY NSW 2000
PH (02) 8197 3900
WWW.LOGOSPROPERTY.COM

ARCHITECT
watson young
LEVEL 11/15 BLUE ST, NORTH SYDNEY NSW 2060
PH (02) 8329 0730
WWW.WATSONYOUNG.COM.AU

NOTE
VERIFY ALL DIMENSIONS ON SITE BEFORE COMMENCING WORK. REPORT ALL DISCREPANCIES TO LANDSCAPE ARCHITECT PRIOR TO CONSTRUCTION. FIGURED DIMENSIONS TO BE TAKEN IN PREFERENCE TO SCALED DRAWINGS. ALL WORK IS TO CONFORM TO RELEVANT AUSTRALIAN STANDARDS AND OTHER CODES AS APPLICABLE. LOCATION OF UNDERGROUND SERVICES TO BE PROVEN ON SITE AND PROTECTED IF NECESSARY PRIOR TO CONSTRUCTION. DIAL BEFORE YOU DIG. PLANT SPECIES AND QUANTITIES SHOWN ARE INDICATIVE ONLY AND ARE SUBJECT TO CHANGE BASED ON FUTURE PROJECT REQUIREMENTS.

ISSUE	DATE	DESCRIPTION	DRAWN	CHECKED
A	29.08.23	DRAFT TENDER ISSUE	MK	RL
B	01.09.23	TENDER ISSUE	MK	RL
C	18.10.23	TENDER ISSUE	MK	RL

DRAWING TITLE
DETAILED LANDSCAPE PLAN - INSET 6

DATE	JOB NUMBER	DRAWN	CHECKED	DRAWING NUMBER
18-10-2023	20230629	MK	RL	LCC-606

PROJECT
MOOREBANK MPW SOUTH UDDR
MOOREBANK INTERMODAL PRECINCT, NSW 2170

SCALE 1:200 @ A1
0 1 2 3 4 5 6m

REV
C