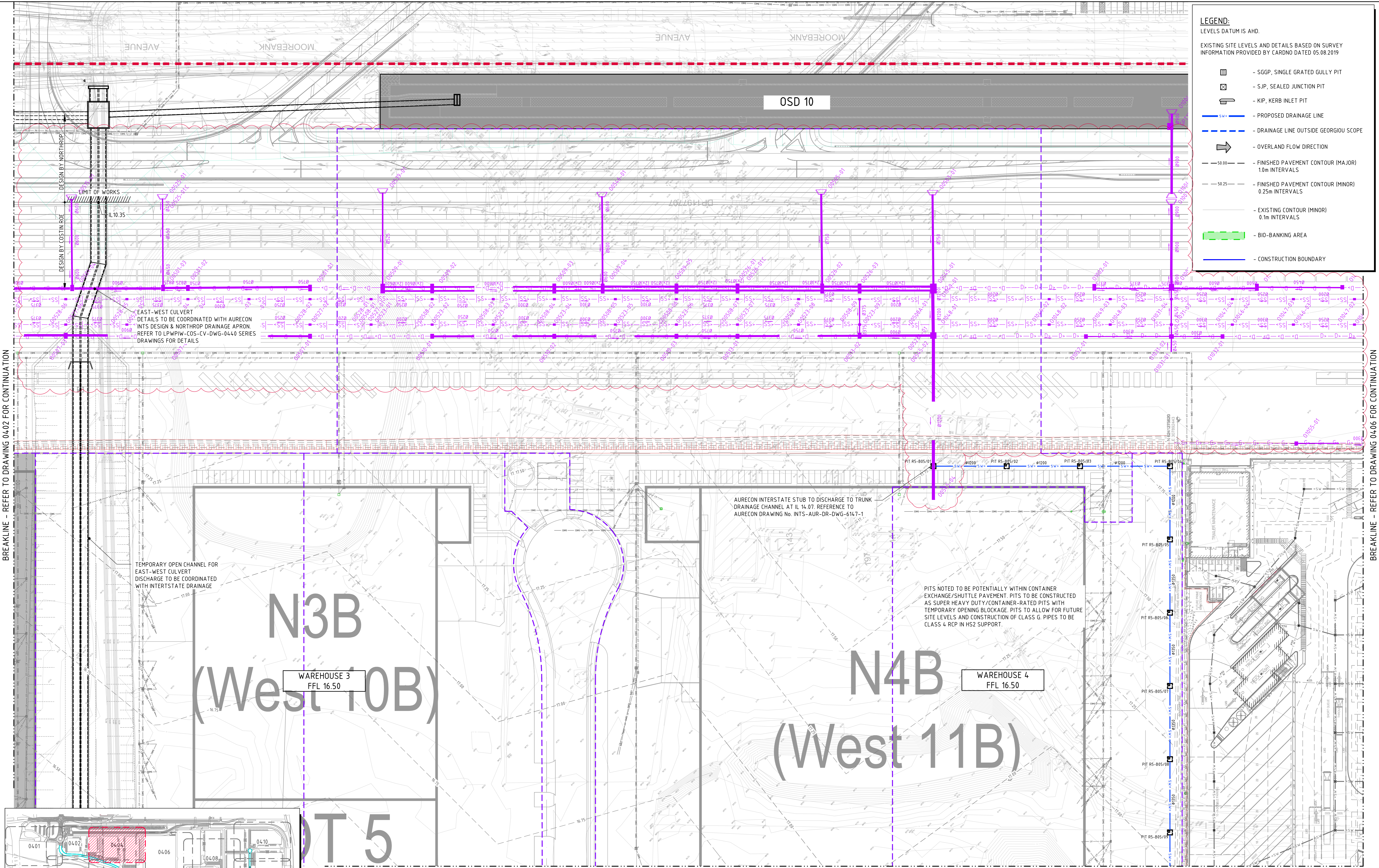


LEGEND:
LEVELS DATUM IS AHD.

EXISTING SITE LEVELS AND DETAILS BASED ON SURVEY INFORMATION PROVIDED BY CARDNO DATED 05.08.2019

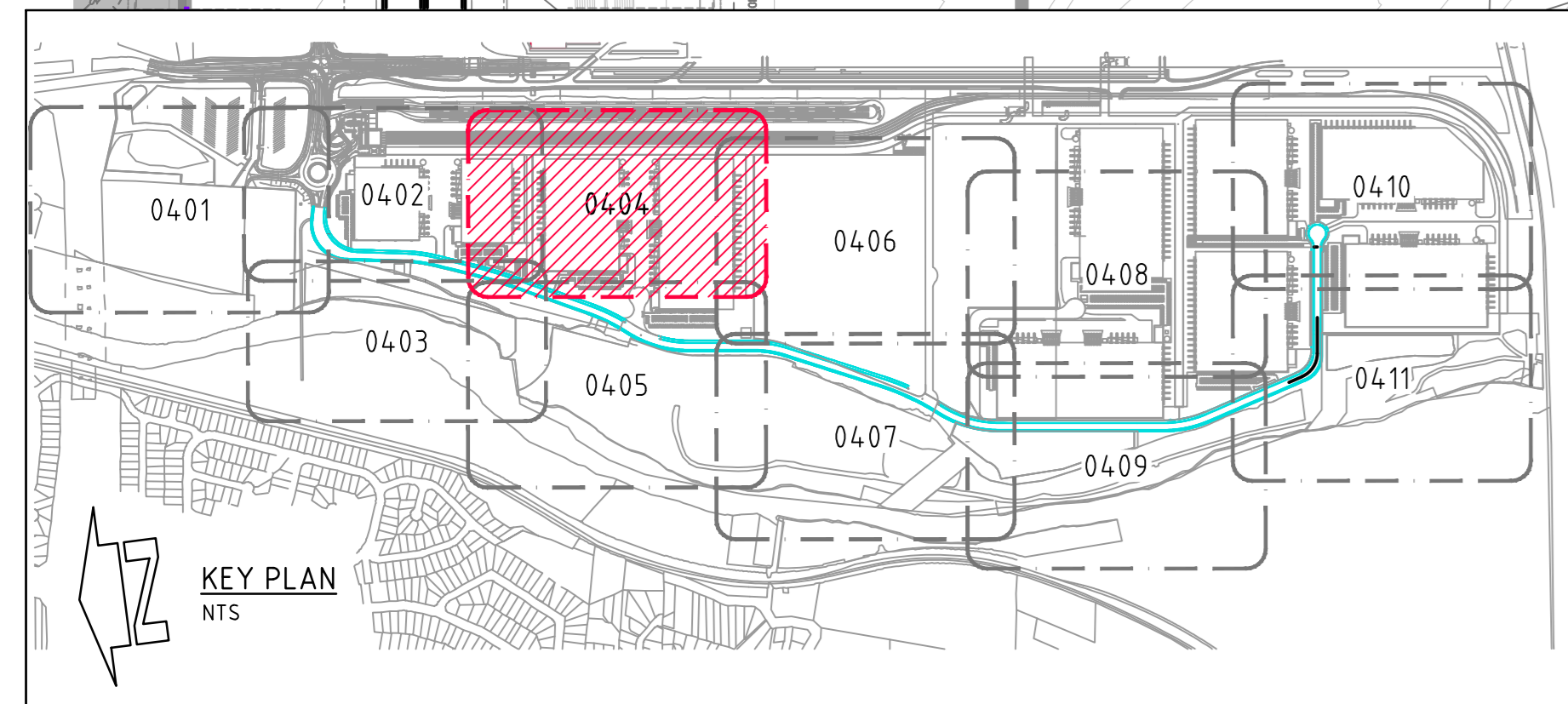
- SGGP, SINGLE GRATED GULLY PIT
- SJP, SEALED JUNCTION PIT
- KIP, KERB INLET PIT
- PROPOSED DRAINAGE LINE
- DRAINAGE LINE OUTSIDE GEORGIU SCOPE
- OVERLAND FLOW DIRECTION
- FINISHED PAVEMENT CONTOUR (MAJOR) 1.0m INTERVALS
- FINISHED PAVEMENT CONTOUR (MINOR) 0.25m INTERVALS
- EXISTING CONTOUR (MINOR) 0.1m INTERVALS
- BIO-BANKING AREA
- CONSTRUCTION BOUNDARY



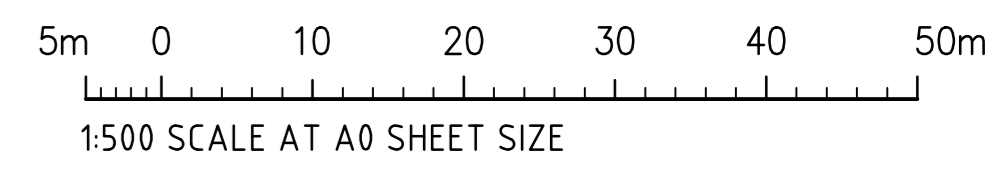
BREAKLINE - REFER TO DRAWING 0402 FOR CONTINUATION

BREAKLINE - REFER TO DRAWING 0406 FOR CONTINUATION

BREAKLINE - REFER TO DRAWING 0405 FOR CONTINUATION



STORMWATER DRAINAGE PLAN - SHEET 4
1:500 SCALE



FOR CONSTRUCTION

AMENDMENTS	DATE	ISSUE	AMENDMENTS	DATE	ISSUE
CONSTRAINTS MAPPING ADDED	04.11.20	3	REVISED INTS/ISRA DRAINAGE LAYOUT	29.04.24	9
REVISED FOR RE-ALIGNED RING ROAD	10.07.20	2	REVISED N4 SOUTHERN TRUNK DRAINAGE CHANNEL	20.11.23	8
REVISED FOR CHAMBER SIZES	15.05.20	1	ISSUED FOR CONSTRUCTION	05.05.22	7
ISSUED FOR CONSTRUCTION	30.04.20	0	REVISED CROSSOVER LOCATION	16.05.21	6
ISSUED FOR INFORMATION	16.04.20	0	REVISED SPOT LEVELS	22.02.20	5
50% DESIGN COMPLETION	17.02.20	0	REVISED AS CLOUDED	24.11.20	4

DEVELOPER

ARCHITECT

PROJECT MANAGER

PROJECT

PRECINCT INFRASTRUCTURE WORKS WEST
MOOREBANK AVENUE, MOOREBANK

Costin Roe Consulting Pty Ltd.
Consulting Engineers

Level 1, 8 Windmill Street
Wahlab Bay, Sydney NSW 2000
Tel: (02) 9251-7889 Fax: (02) 9241-3721
email: mail@costinroe.com.au

PRECISION | COMMUNICATION | ACCOUNTABILITY

DRAWING TITLE
STORMWATER DRAINAGE PLAN SHEET 4

DRAWING No. LPWPIW-COS-CV-DWG-0404

ISSUE 9