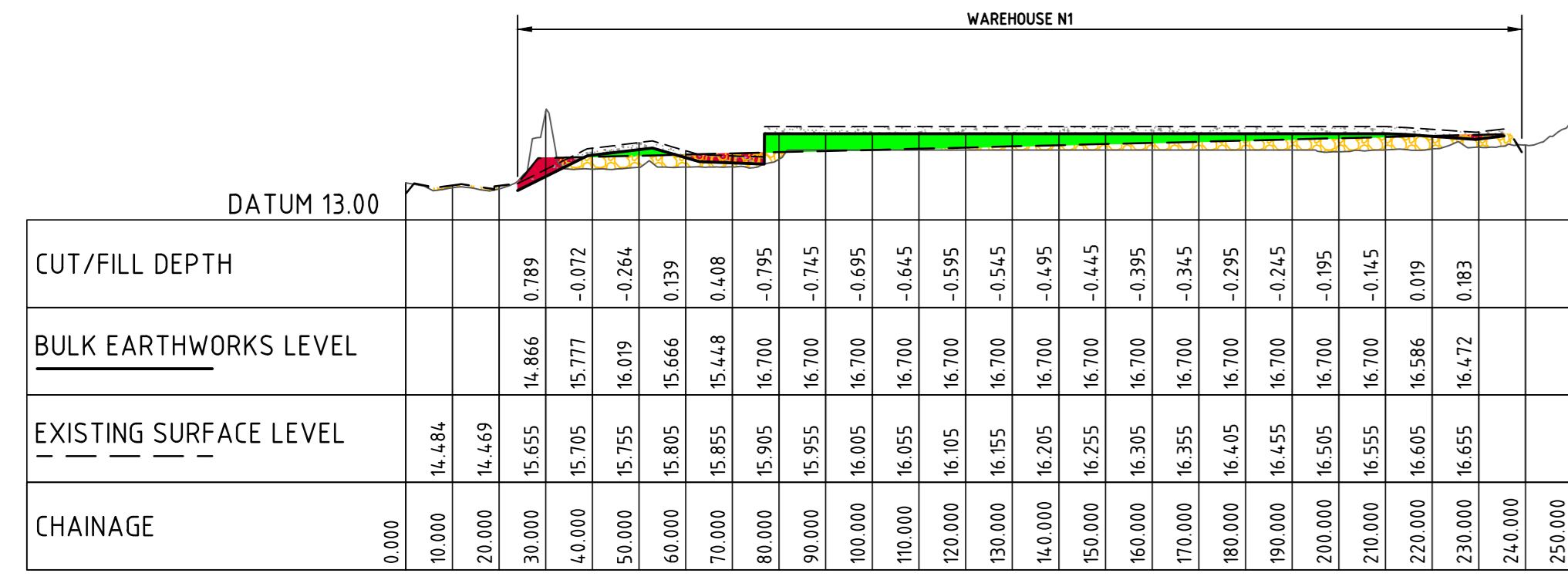
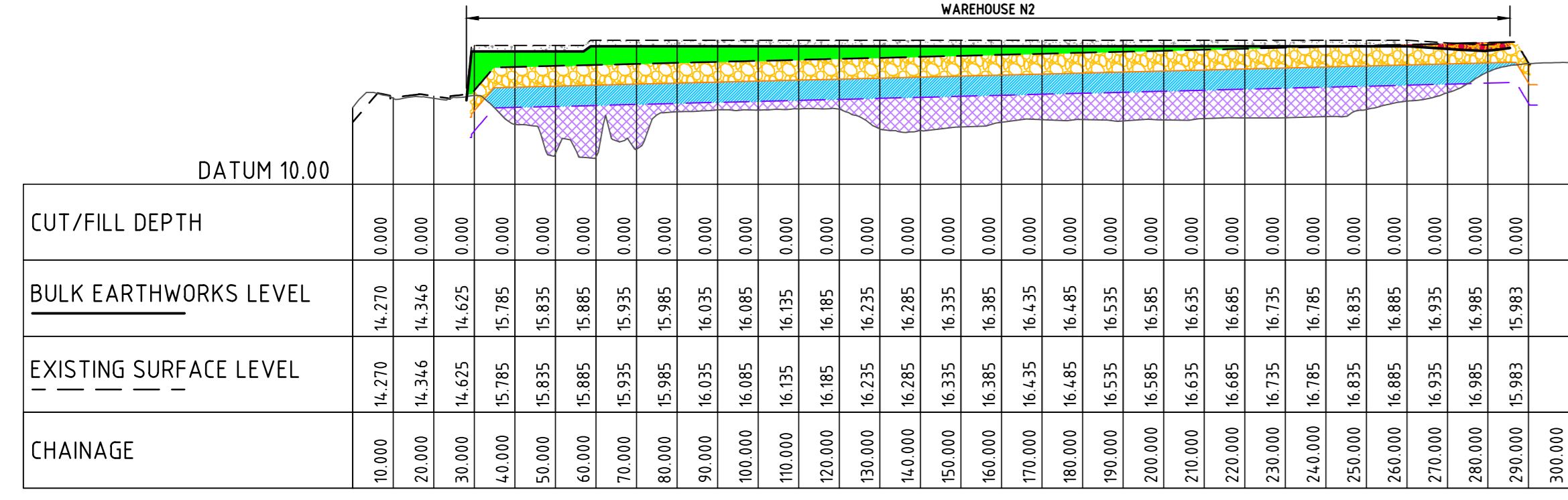


**LEGEND:**

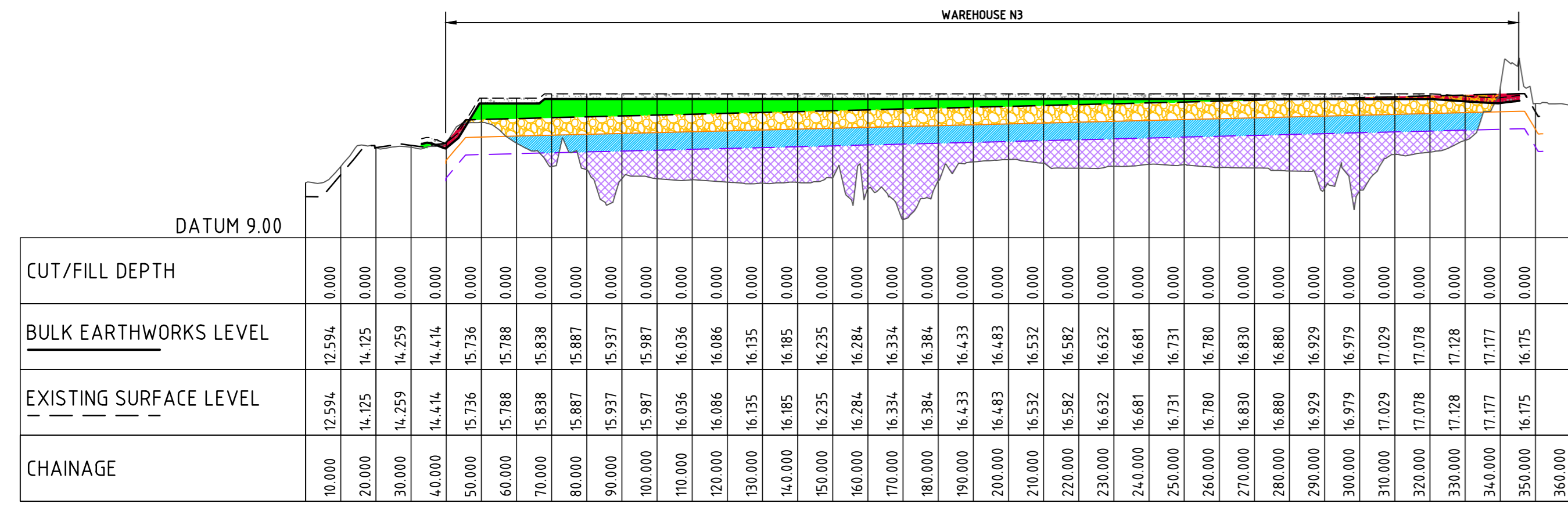
- - - DENOTES FUTURE WAREHOUSE FINISHED SURFACE PROFILE
- INDICATIVE FUTURE WAREHOUSE BULK EARTHWORKS PROFILE
- - - DENOTES LPWPIW INFRASTRUCTURE GRADING PROFILE
- - - DENOTES LIDAR SURFACE PROFILE
- DENOTES INTERFACE BETWEEN SANDSTONE & CLEAN FILL CAPPING
- - - DENOTES INTERFACE BETWEEN CLEAN FILL CAP & CONTAMINATED FILL
- DENOTES FILLING ZONE
- DENOTES CUT INTO FILL PLACED DURING INFRASTRUCTURE WORKS
- DENOTES CUT INTO NATURAL GROUND
- DENOTES SANDSTONE CAPPING
- DENOTES CLEAN FILL CAPPING
- DENOTES P2/BLENDED-G2 FILLING ZONE



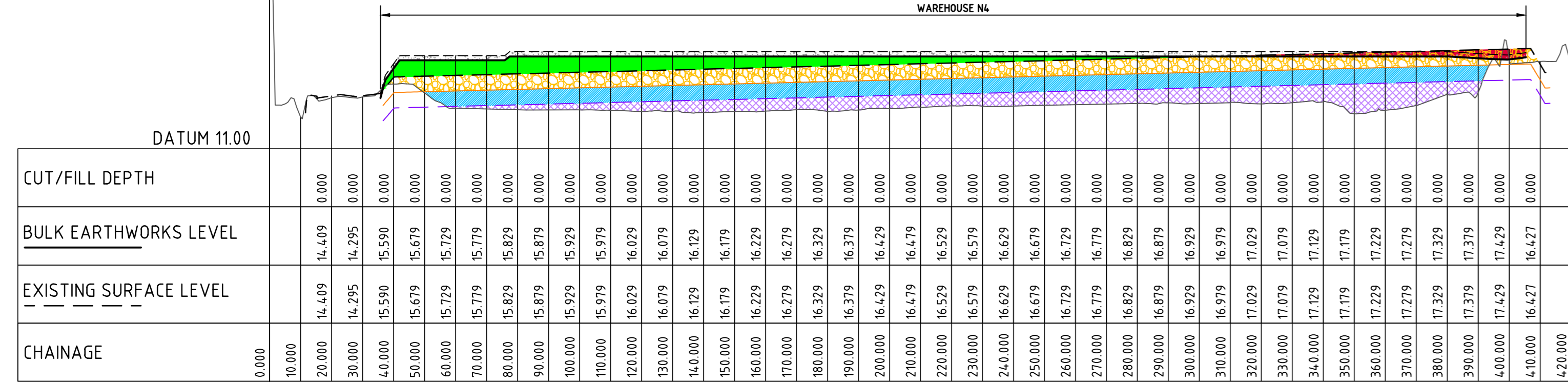
SECTION N1  
HORIZONTAL SCALE 1:1250  
VERTICAL SCALE 1:250



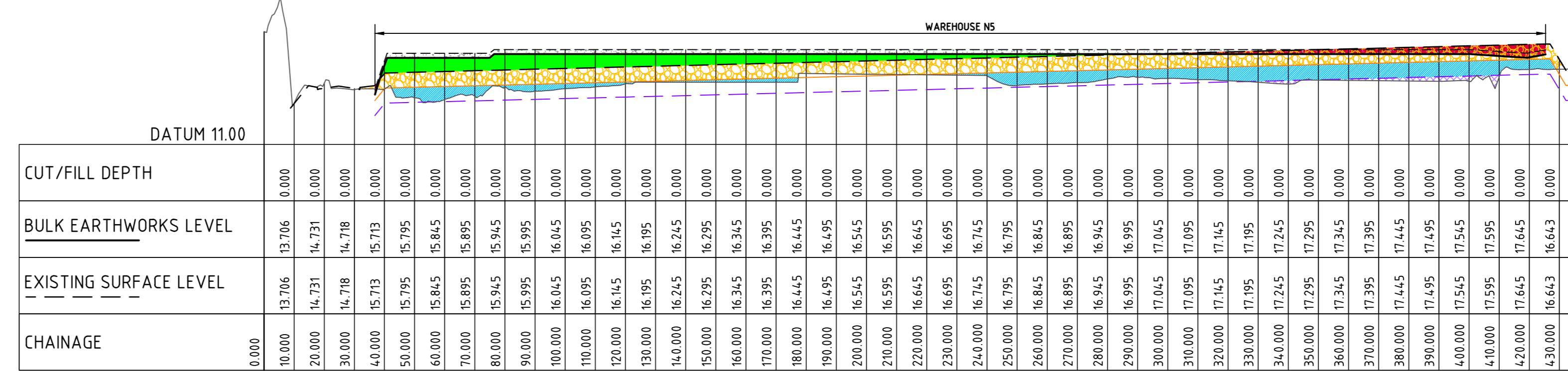
SECTION N2  
HORIZONTAL SCALE 1:1250  
VERTICAL SCALE 1:250



SECTION N3  
HORIZONTAL SCALE 1:1250  
VERTICAL SCALE 1:250



SECTION N4  
HORIZONTAL SCALE 1:1250  
VERTICAL SCALE 1:250



SECTION N5  
HORIZONTAL SCALE 1:1250  
VERTICAL SCALE 1:250

