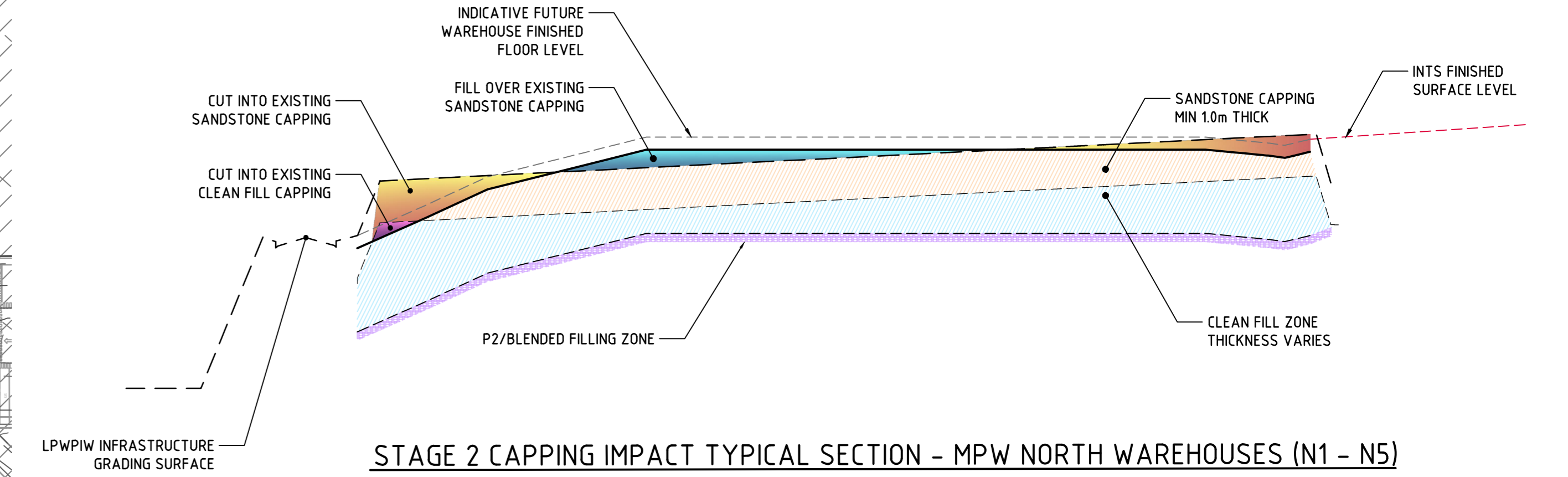
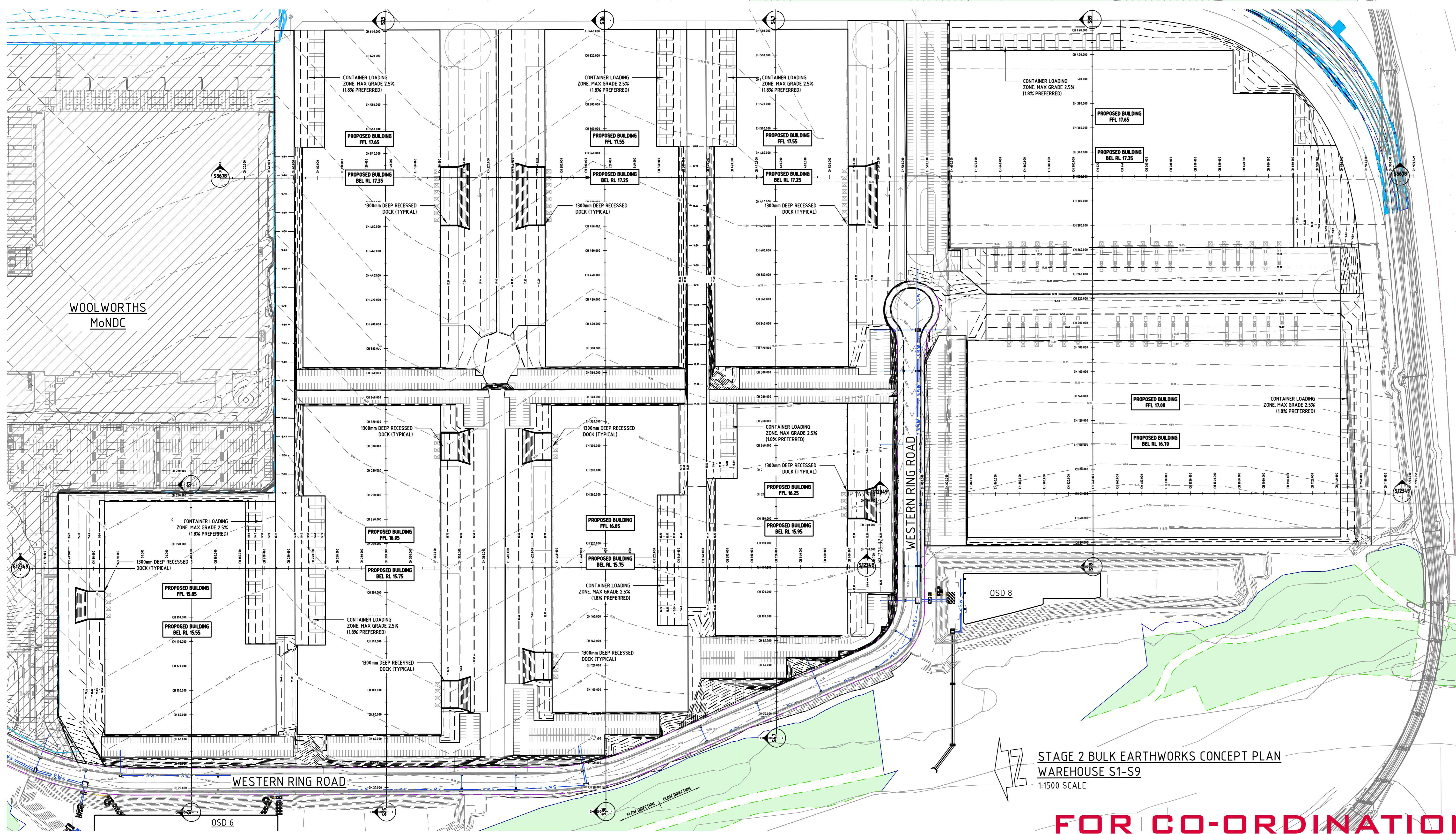


STAGE 2 BULK EARTHWORKS CONCEPT PLAN
WAREHOUSE N1-N5
1:1500 SCALE



STAGE 2 CAPPING IMPACT TYPICAL SECTION - MPW NORTH WAREHOUSES (N1 - N5)



STAGE 2 BULK EARTHWORKS CONCEPT PLAN
WAREHOUSE S1-S9
1:1500 SCALE

LEGEND

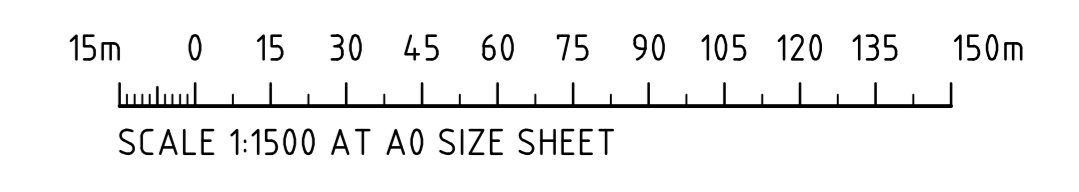
LEVELS DATUM IS AHD

EXISTING SURVEY LEVELS BASED ON LIDAR SURVEY INFORMATION PREPARED BY GEORGIU GROUP DATED 17/03/2022.

- DENOTES BIO-BANKING ZONE
- DENOTES CONSTRUCTION BOUNDARY
- EXISTING CONTOUR (0.25m INTERVAL)
- B.E.L. CONTOUR (MAJOR 0.5m)
- B.E.L. CONTOUR (MINOR 0.10m)

NOMINATED B.E.L. DETAIL
NTS

STAGE 2 BULK EARTHWORKS - BENCHING OF PADS								
MPW NORTH	MPW EARTHWORKS SCHEDULE - MPW WAREHOUSING	CUT INTO SANDSTONE	CUT INTO CLEAN	CUT INTO CONTAM	GENERAL CUT	WAREHOUSE BUILDING SPILL (1500m ² /Ha)	FILL	STAGE 2 EARTHWORKS BALANCE
	CODE	(A)	(B)	(C)	(D)	(E)	(H)	
	N1	-5950	-90	0	-	-8760	13045	-1755
	N2	-4330	-25	0	-	-5565	9485	-235
	N3	-4890	0	0	-	-6450	13165	1825
	N4	-8740	-10	0	-	-7860	15525	-1885
	N5	-1800	-315	0	-	-7965	15825	-4275
	SUBTOTAL (1)	-35730	-440	0	-	-36600	67245	-5525
	S1	-	-	-	-310	-6225	9160	-175
	S2	-	-	-	-980	-8160	11250	-6800
	S3	-	-	-	-7265	-7395	12000	-2660
	S4	-	-	-	-5000	-5765	7640	-3125
	S5	-	-	-	-5150	-8010	16750	3590
	S6	-	-	-	-6035	-7275	15120	1810
	S7	-	-	-	-7515	-7470	10830	-4155
	S8	-	-	-	-5320	-11645	10000	-6765
	S9	-	-	-	-20170	-11250	26100	-5320
	SUBTOTAL (2)	-	-	-	-69455	-72995	118850	-23600
	LOT 100	-	-	-	-	-	-	-
	TRUCK QUEUING	-	-	-	-	-	-	-
	SUBTOTAL (3)	-	-	-	-	-	-	-
MPW	TOTALS	-35730	-440	0	-69455	-109595	186095	-29125



FOR CO-ORDINATION