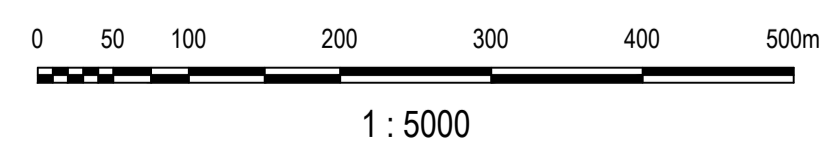


LEGEND	
	MPE SITE BOUNDARY
	MPE STAGE 2 OPERATIONAL BOUNDARY
	MPE STAGE 1 OPERATIONAL BOUNDARY (SUBJECT TO SEPARATE APPROVAL)
	MPE STAGE 2 CONSTRUCTION BOUNDARY
	MPW SITE BOUNDARY
	EXISTING CONTOUR
	TITLE BOUNDARY
	EXISTING CATCHMENT BOUNDARY
	EXISTING CATCHMENT FLOW DIRECTION
	CATCHMENT AREAS AS A RESULT OF MPW WORKS

Issue	Description	Date
02	ISSUE FOR SSD APPLICATION	19/10/2016
01	DRAFT ISSUE FOR SSD APPLICATION	16/09/2016



Client

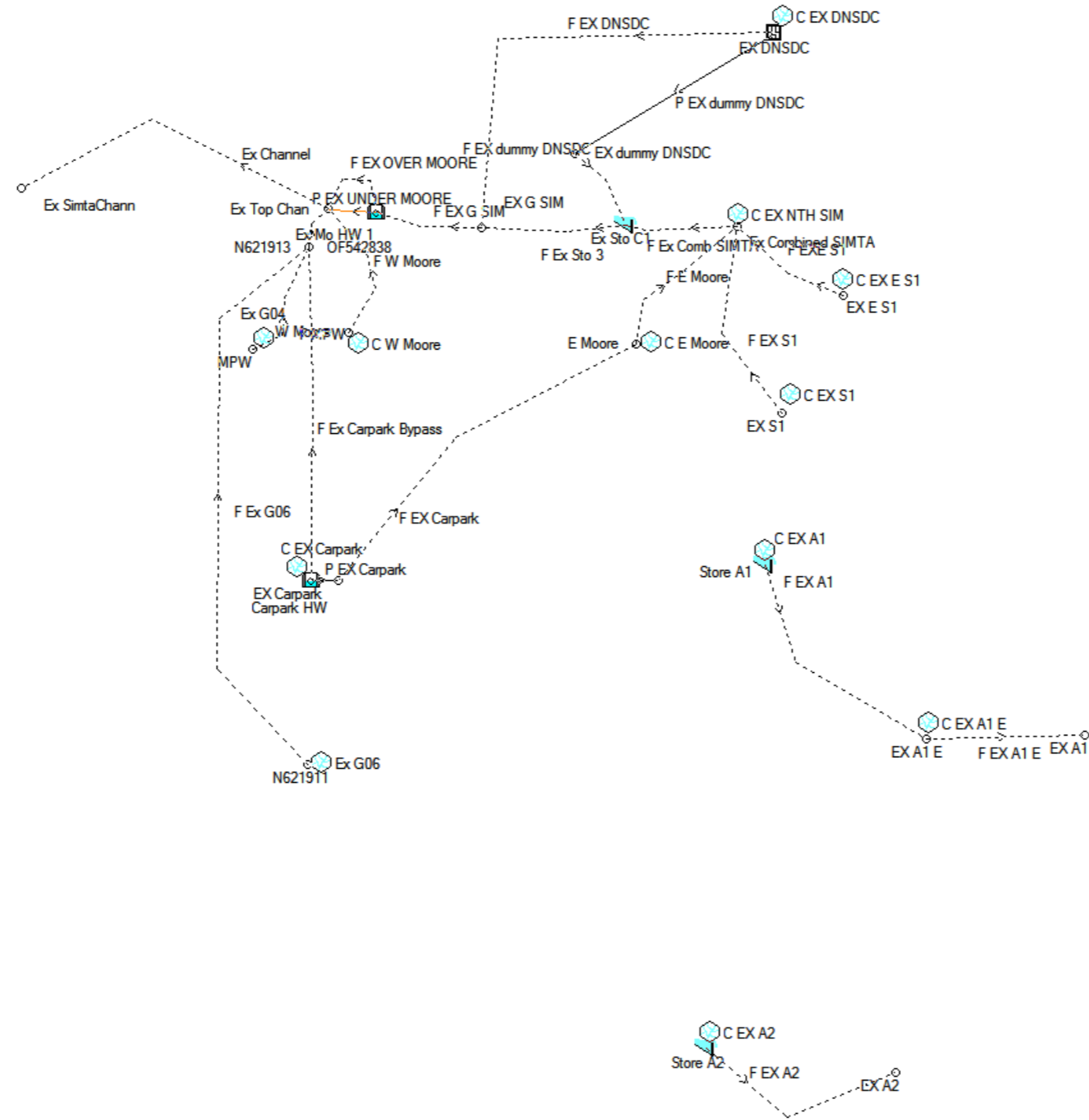
Status	PRELIMINARY ONLY NOT TO BE USED FOR CONSTRUCTION	
Scales	1:5000	Current Issue Signatures
Original Size	A1	Drawn A.ZHAO
Height Datum	AHD	Designed S.MAKIREDDI
Grid	MGA	Checked K.MCAREAVEY
Filename:	SSS2-ARC-CV-DWG-0431-ExistingCatchmentPlan.dwg	


Project	MOOREBANK PRECINCT EAST (MPE) STAGE 2
Title	EXISTING CATCHMENT PLAN

Arcadis Australia Pacific Pty Limited
Level 5, 141 Walker St
NORTH SYDNEY NSW 2060
ABN 76 104 485 289
Tel No: +61 2 8907 9000
Fax No: +61 2 8907 9001
arcadis.com

Project No. AA009335

Drawing No. SSS2-ARC-CV-DWG-0431- Issue 02





Worst case major stom

